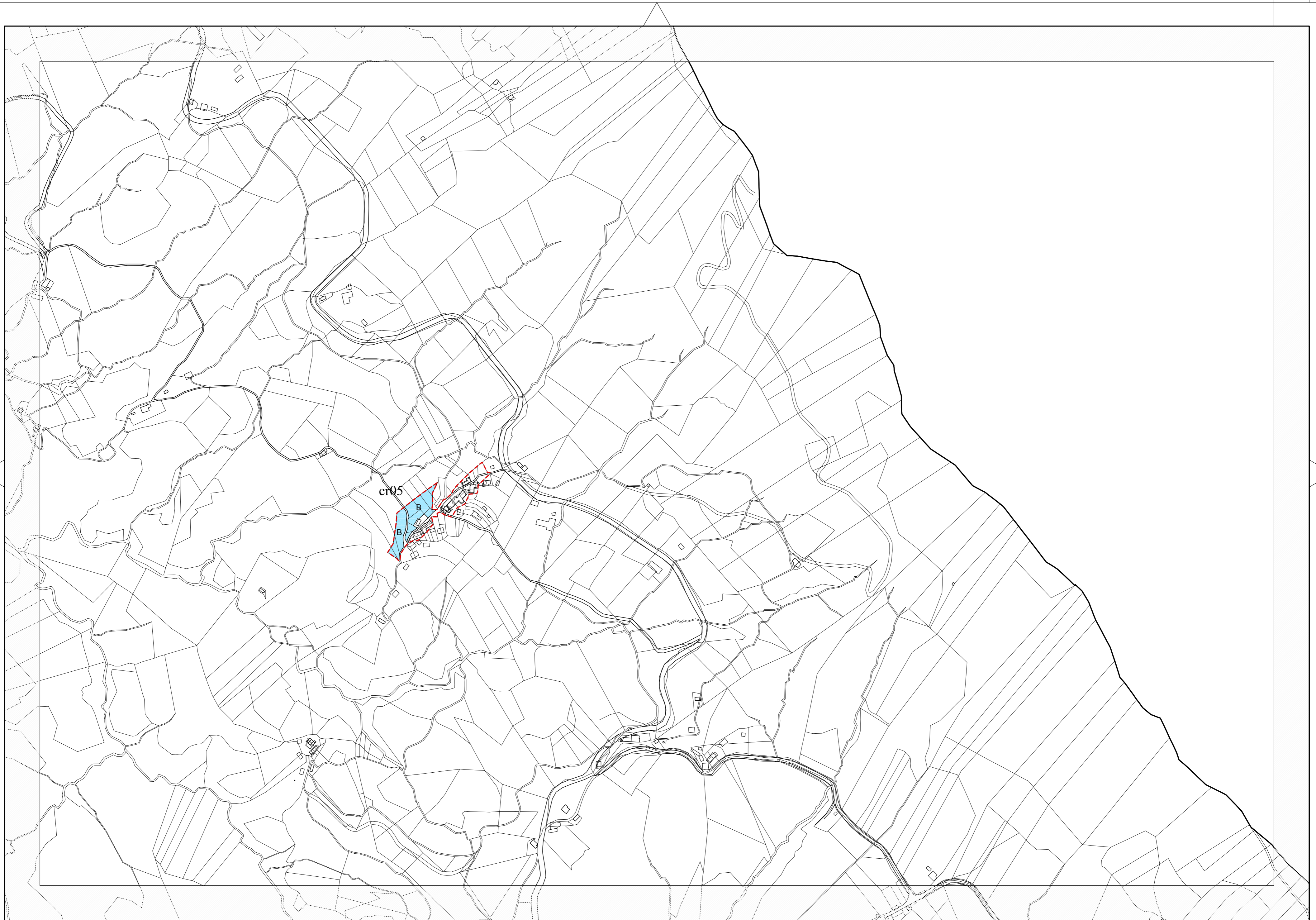


Comune di Gubbio
PIANO REGOLATORE GENERALE
PARTE STRUTTURALE

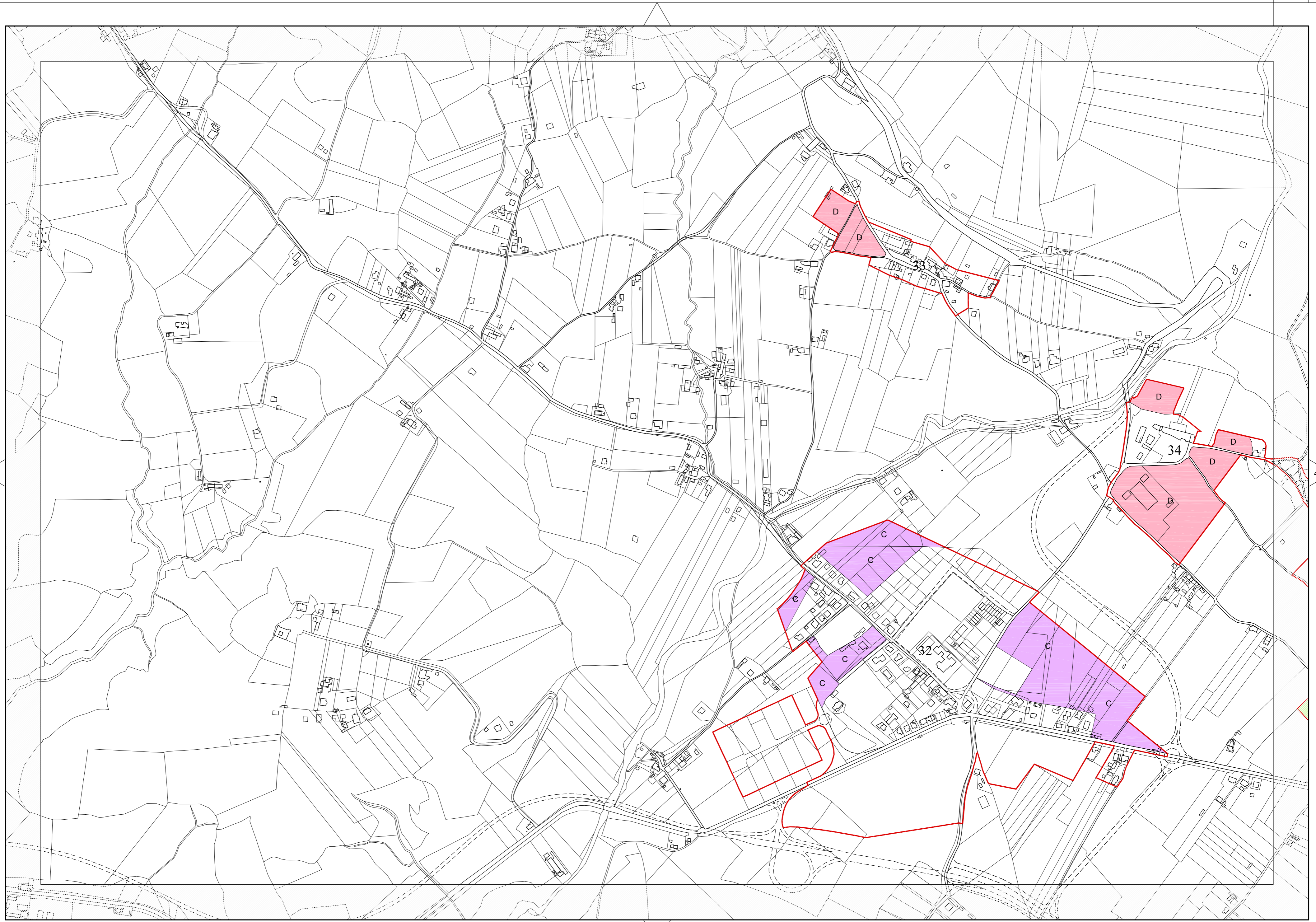
CARTA DEL RISCHIO SISMICO
(studi di microzonazione sismica ai sensi della deliberazione della Giunta Regionale 14 marzo 2001, n. 226 e successive modifiche e integrazioni)
scala 1: 5.000

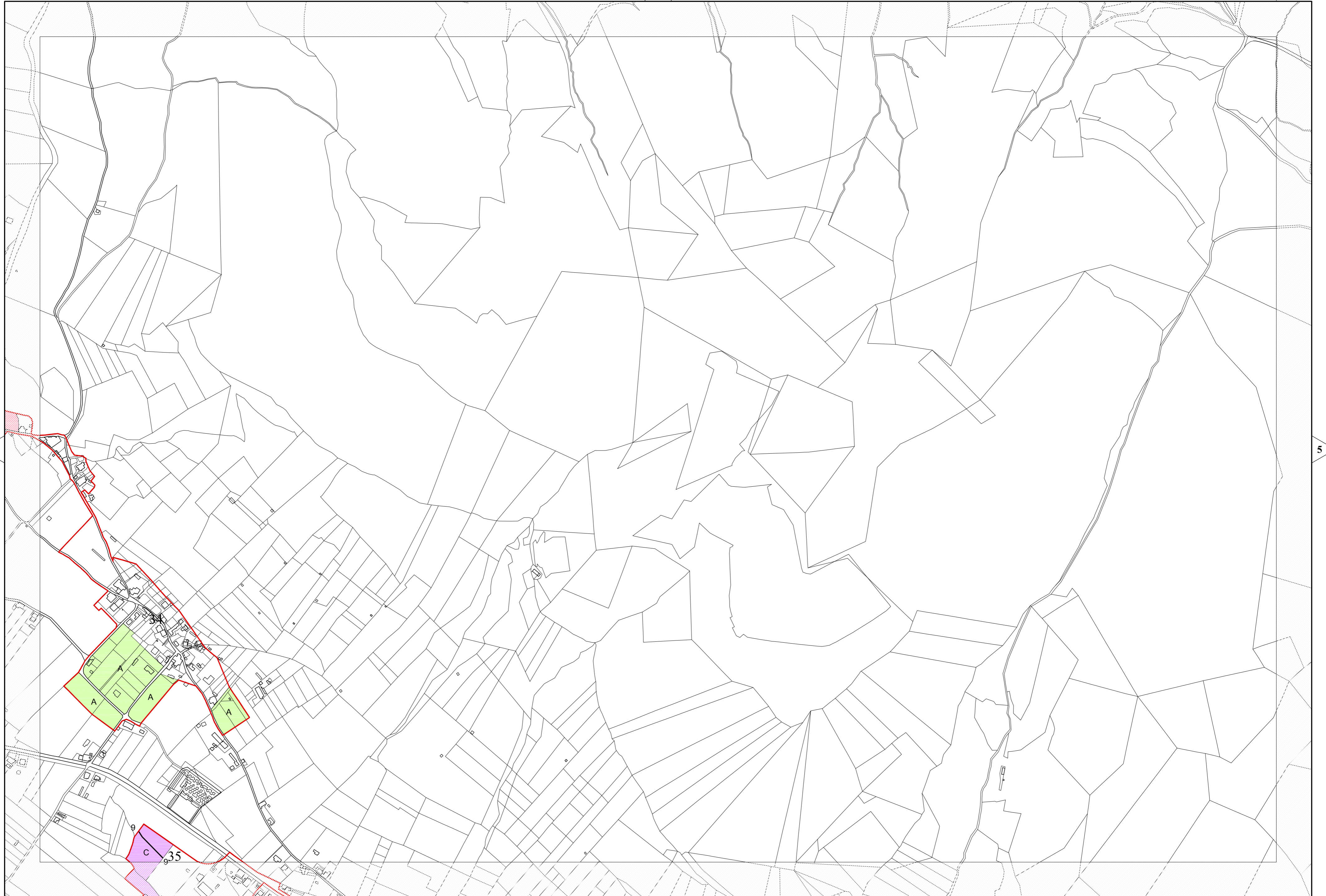
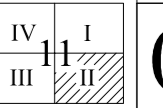
- Dott. Geol. Gloria Ruspi _____
(coordinatore)
- Dott. Geol. Stefano Merangola _____
- Dott. Geol. Arnaldo Ridolfi _____
- Dott. Geol. Stefano Tosti _____

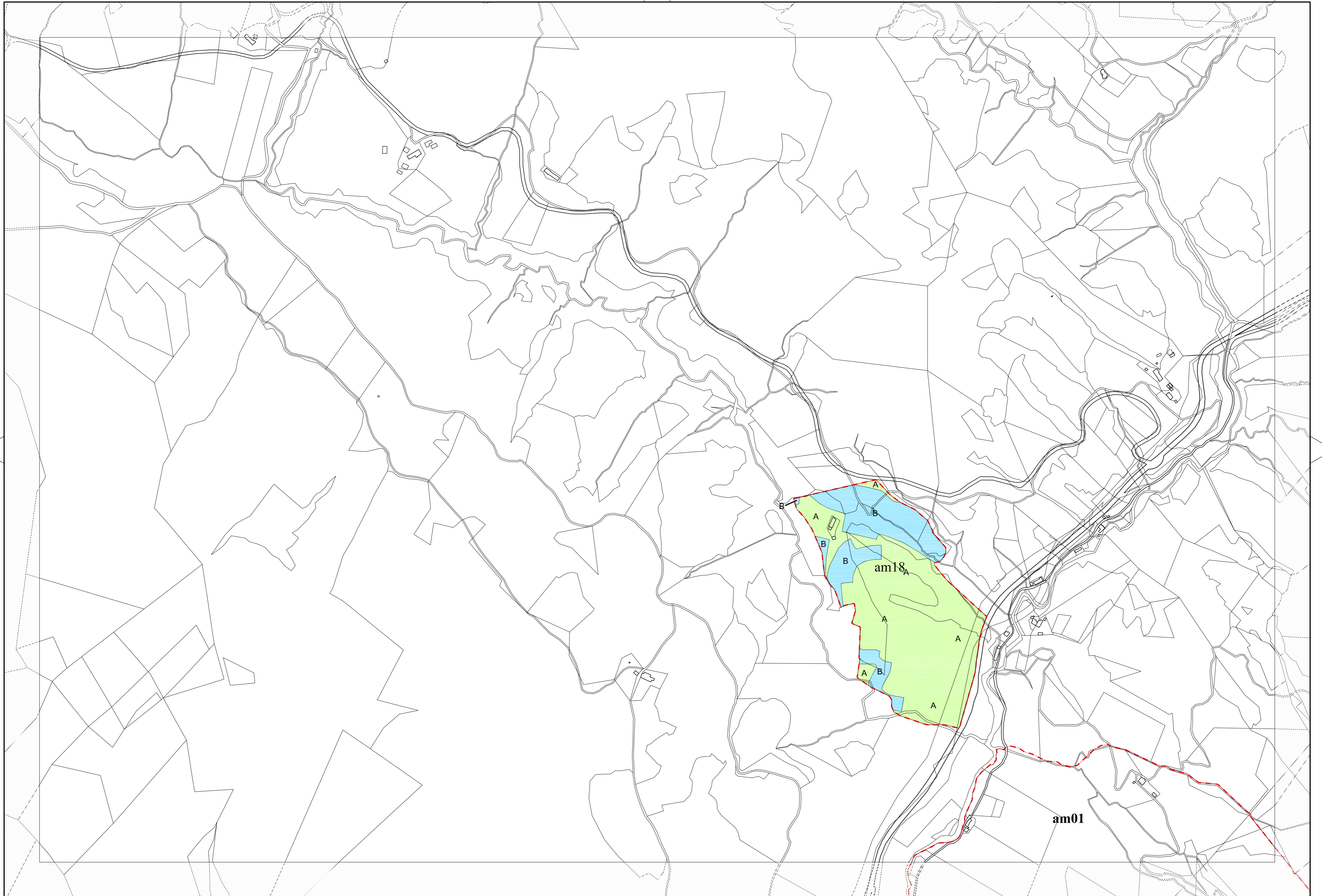
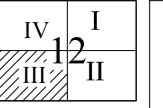


1









4

8

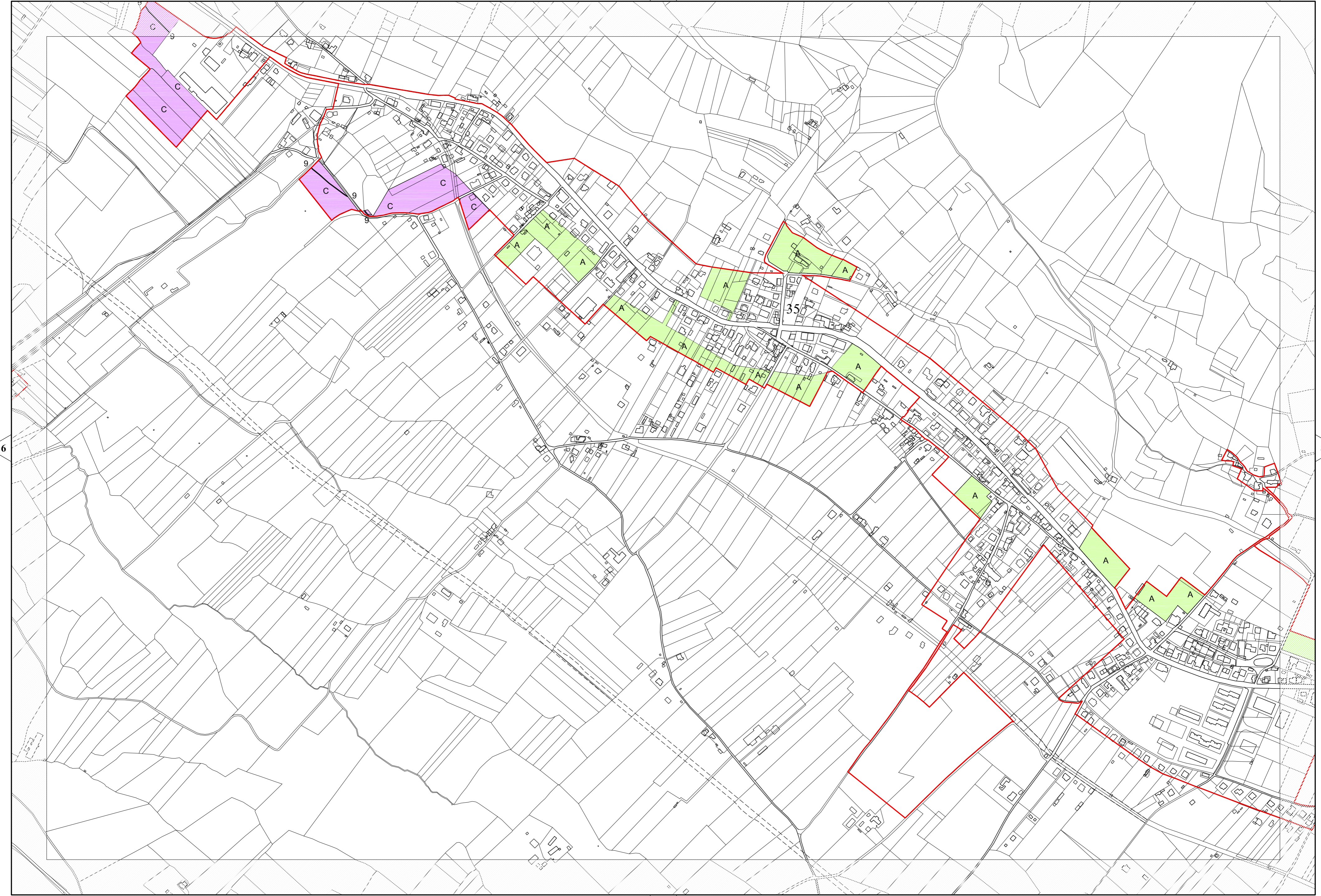
3



10

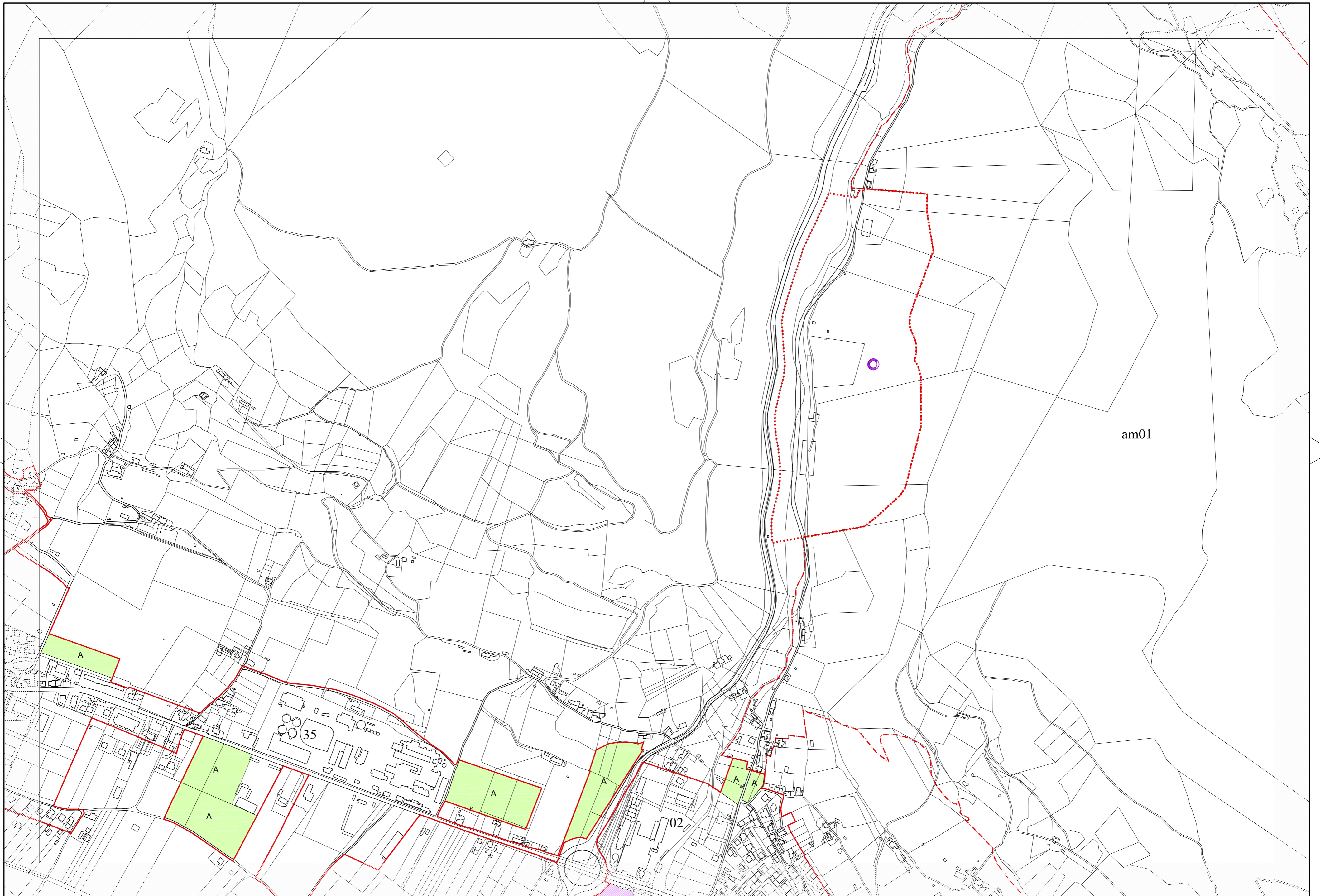
4

11



5

7

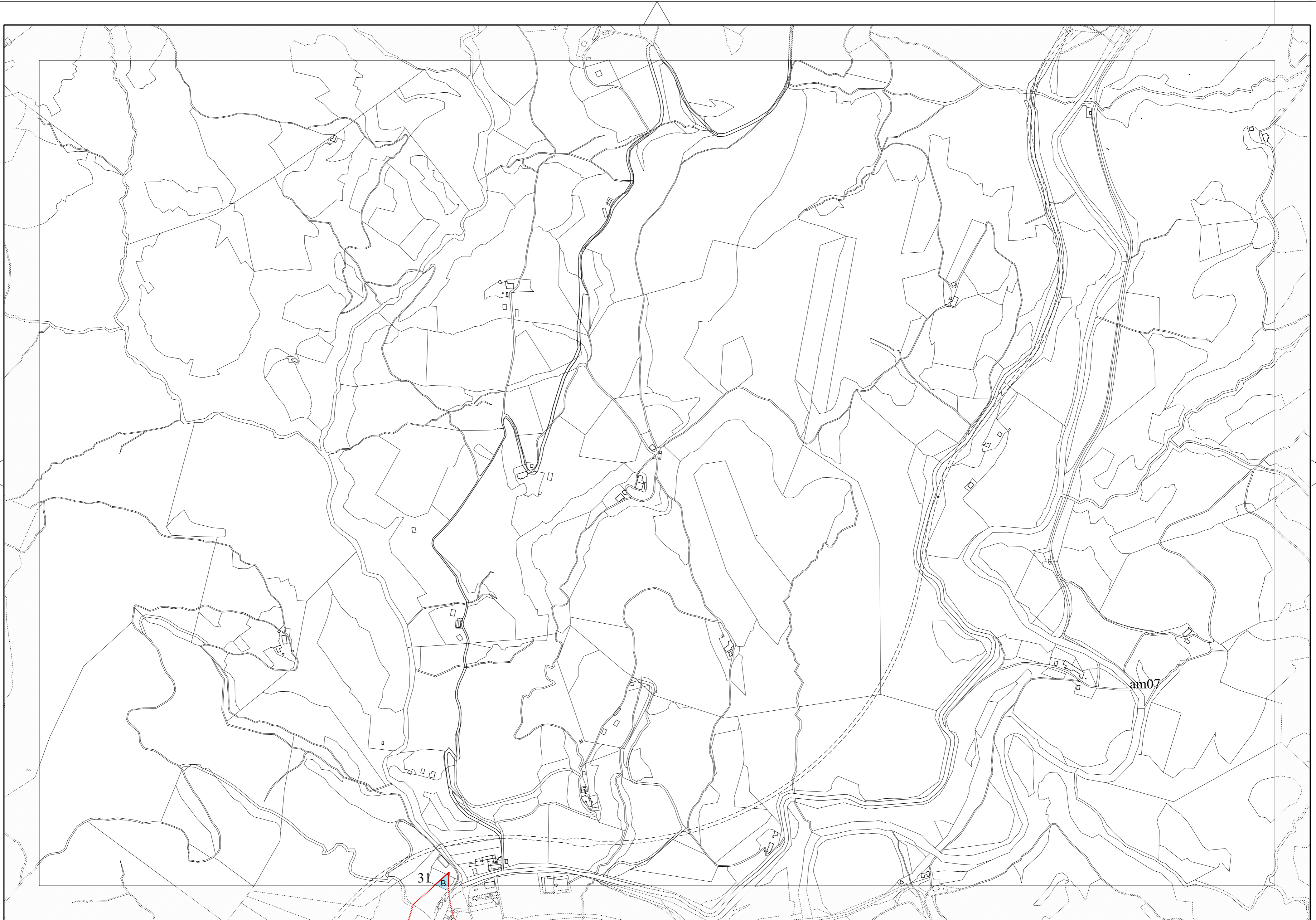


am01

35

02

12



6



11

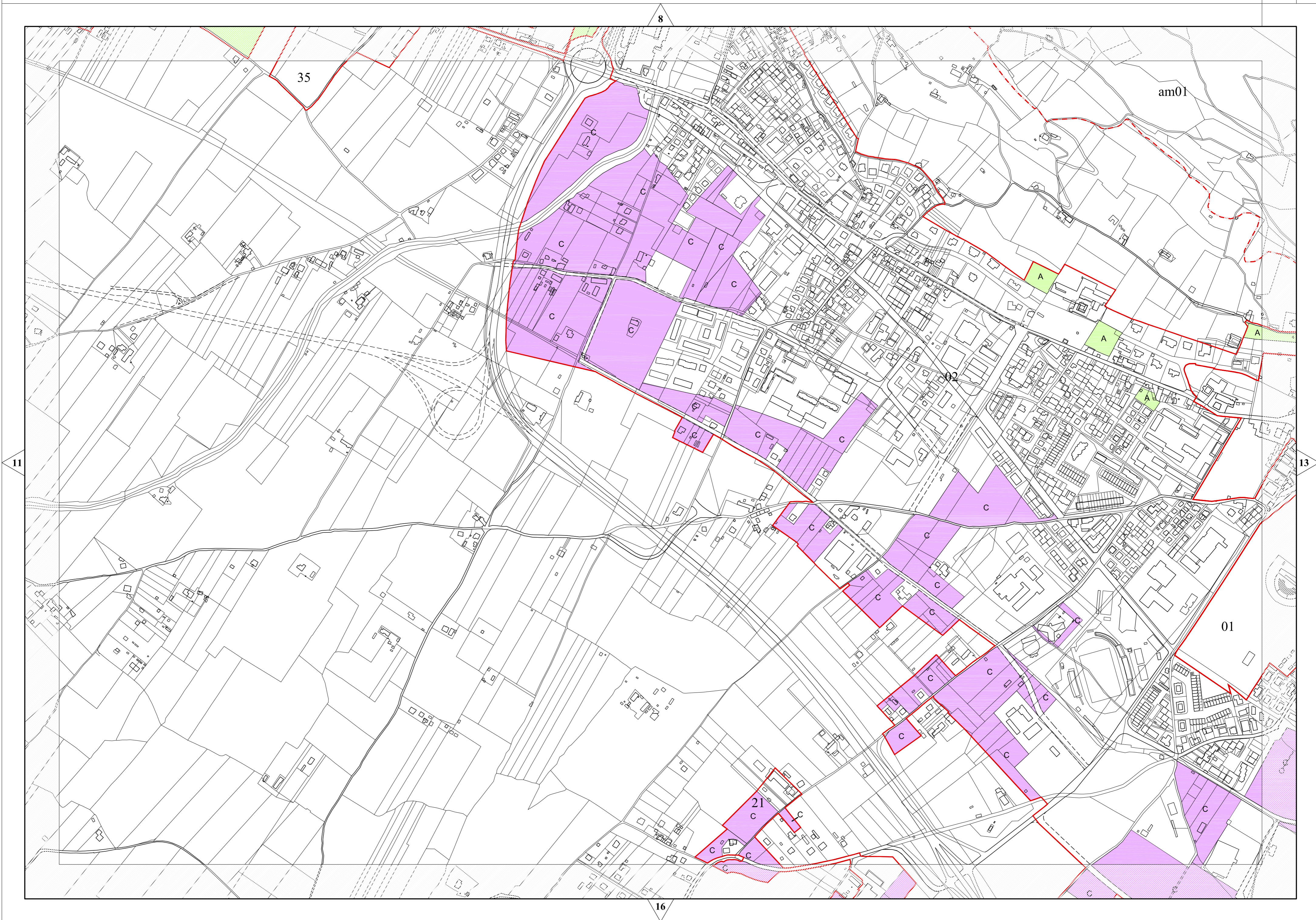
7

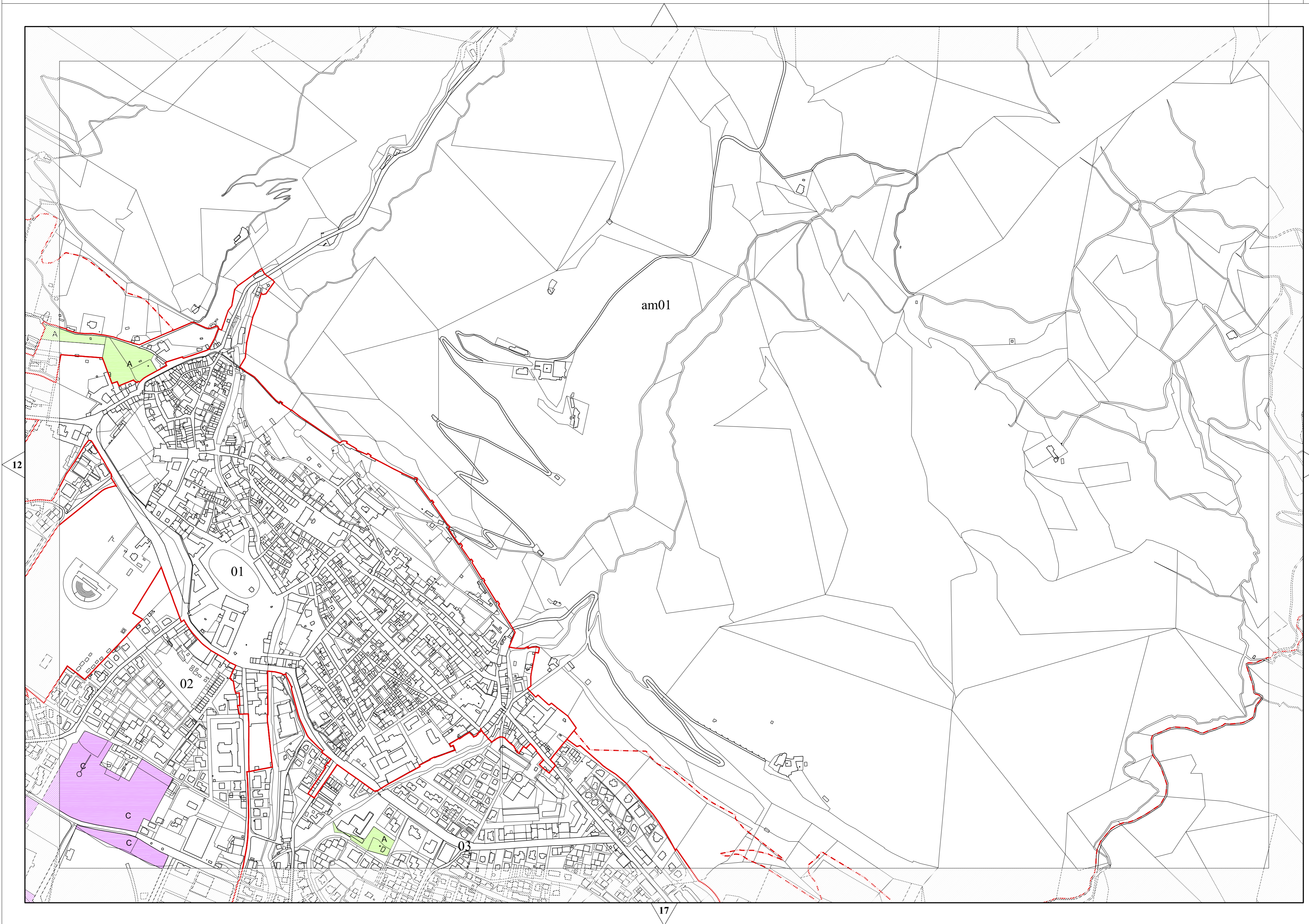
10

12



15





9

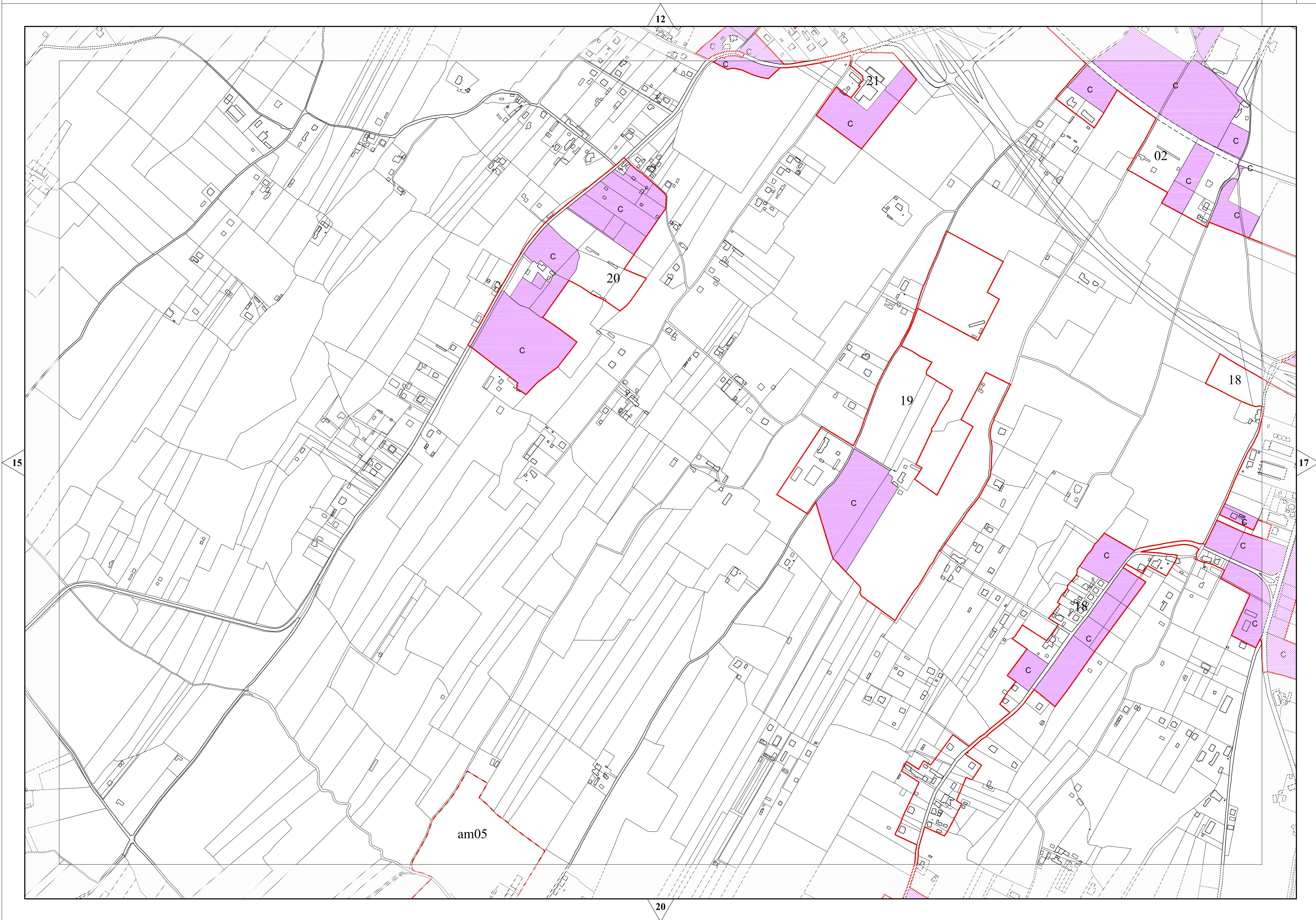


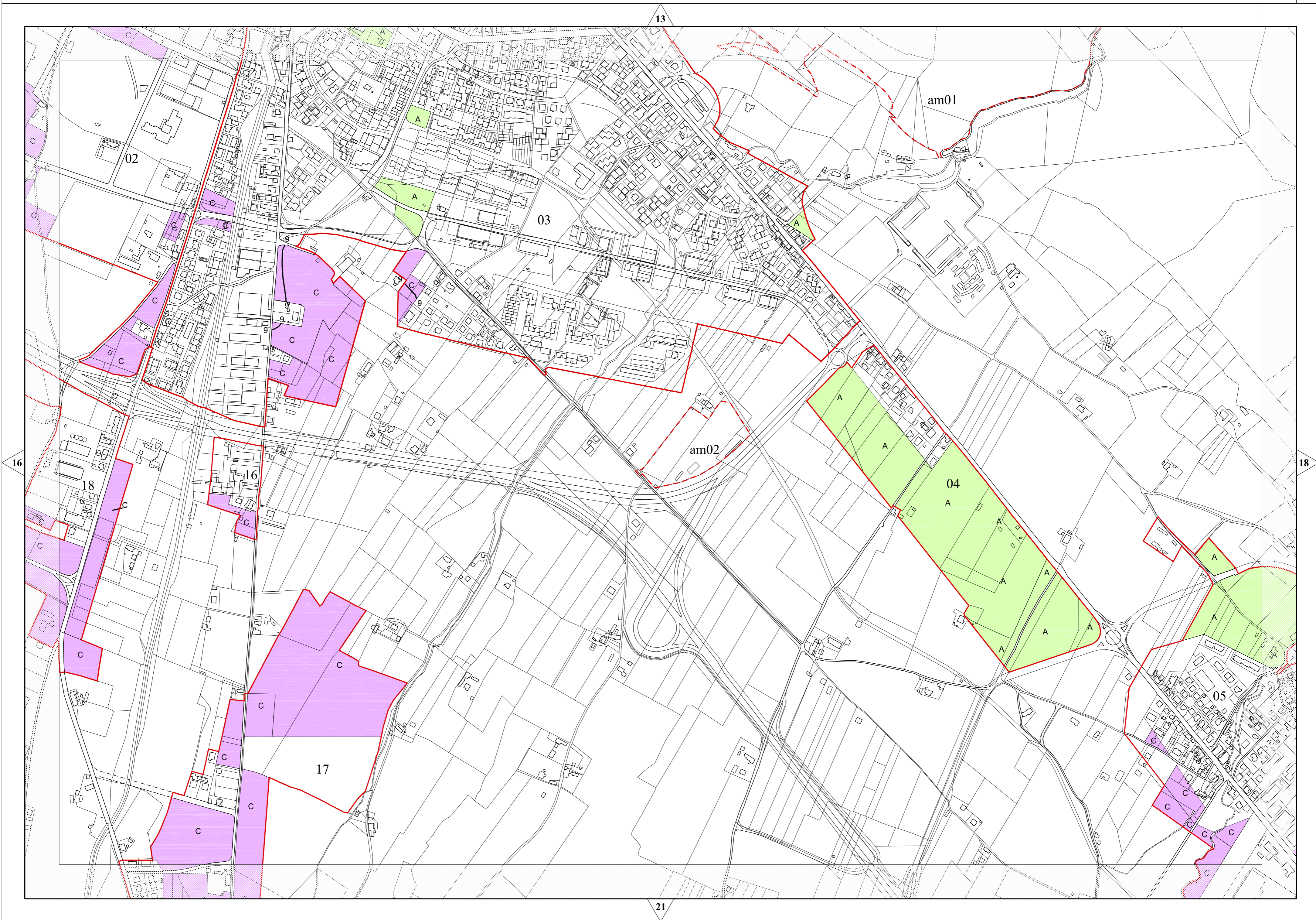
11



16

19



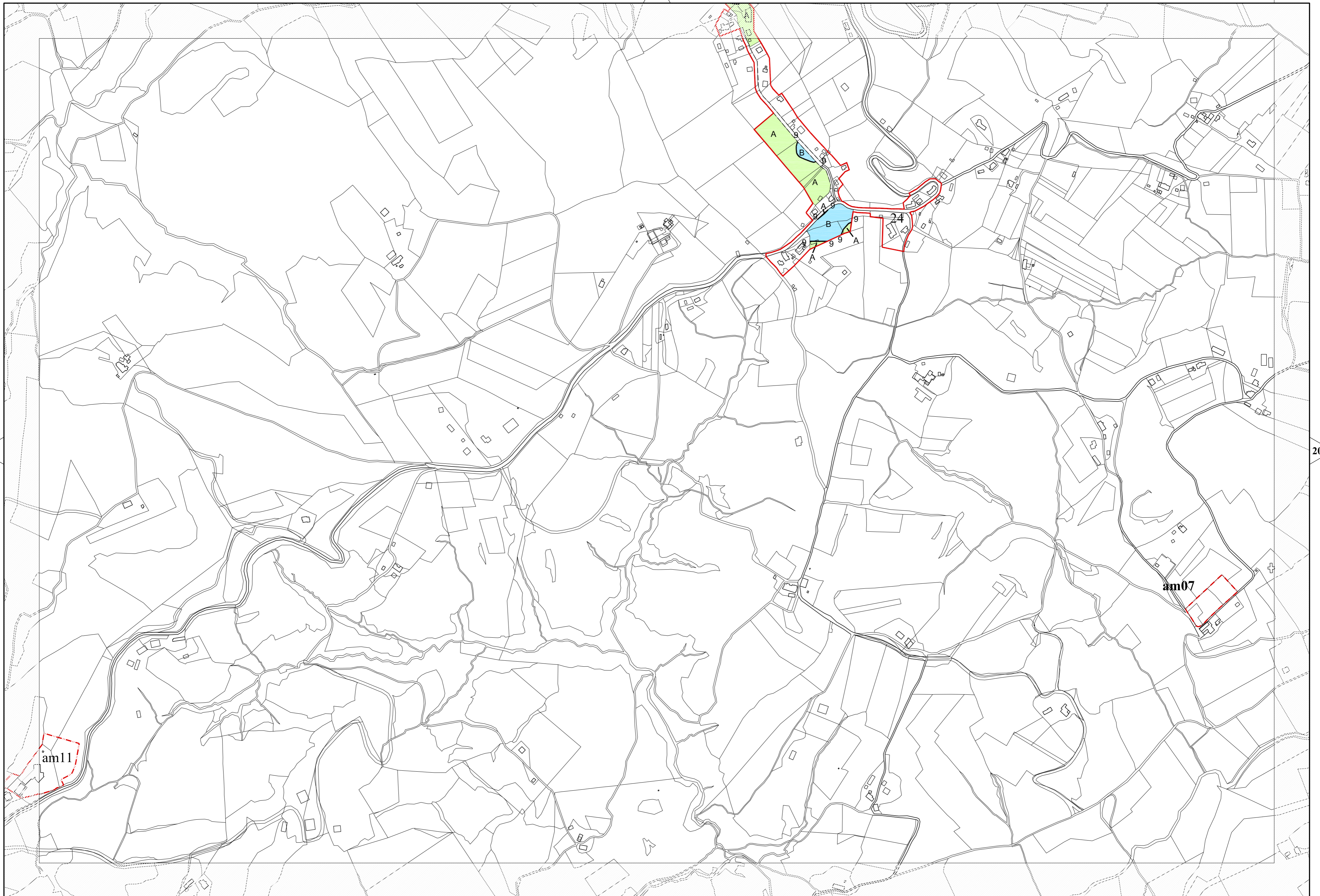




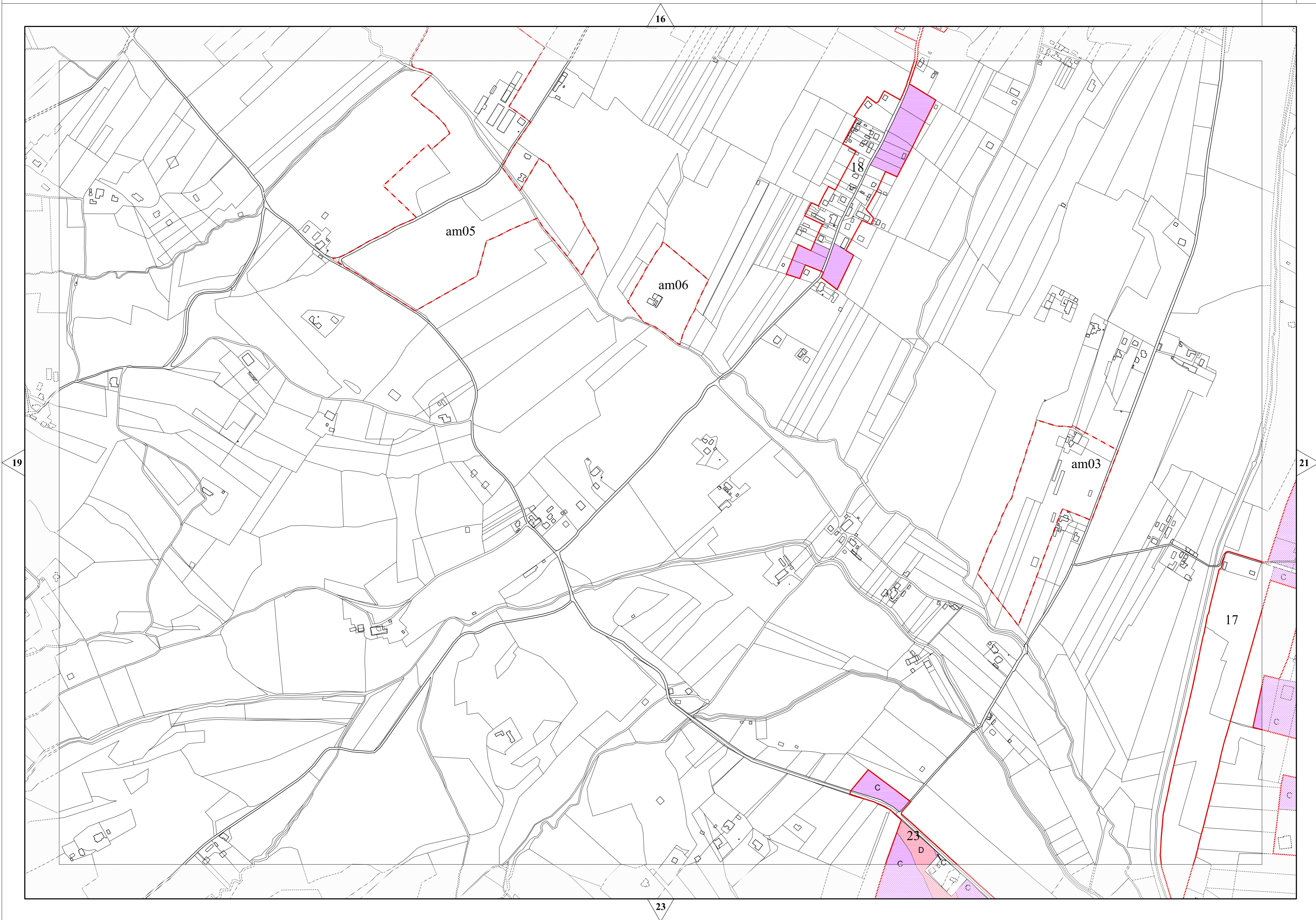
17

22

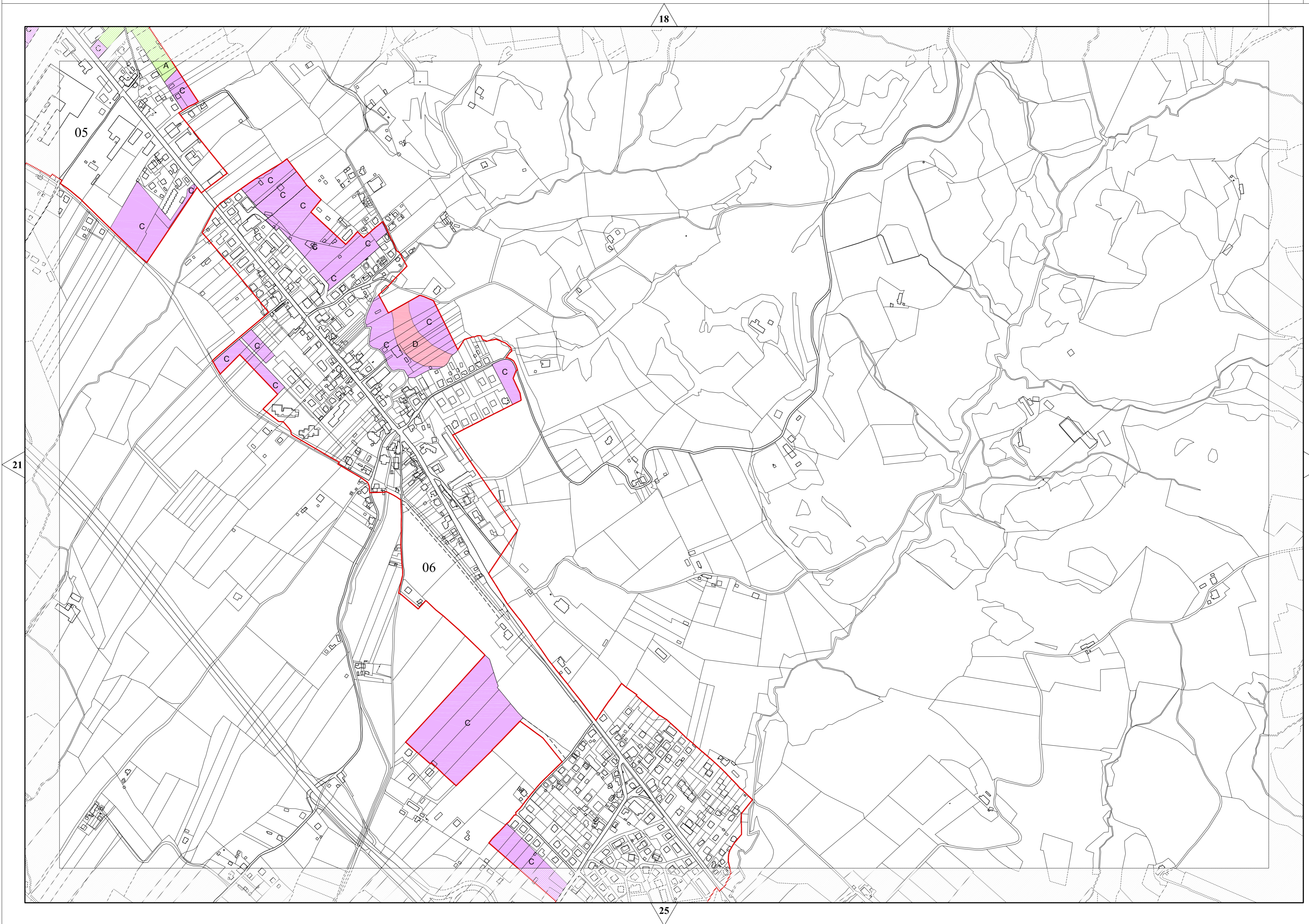
15



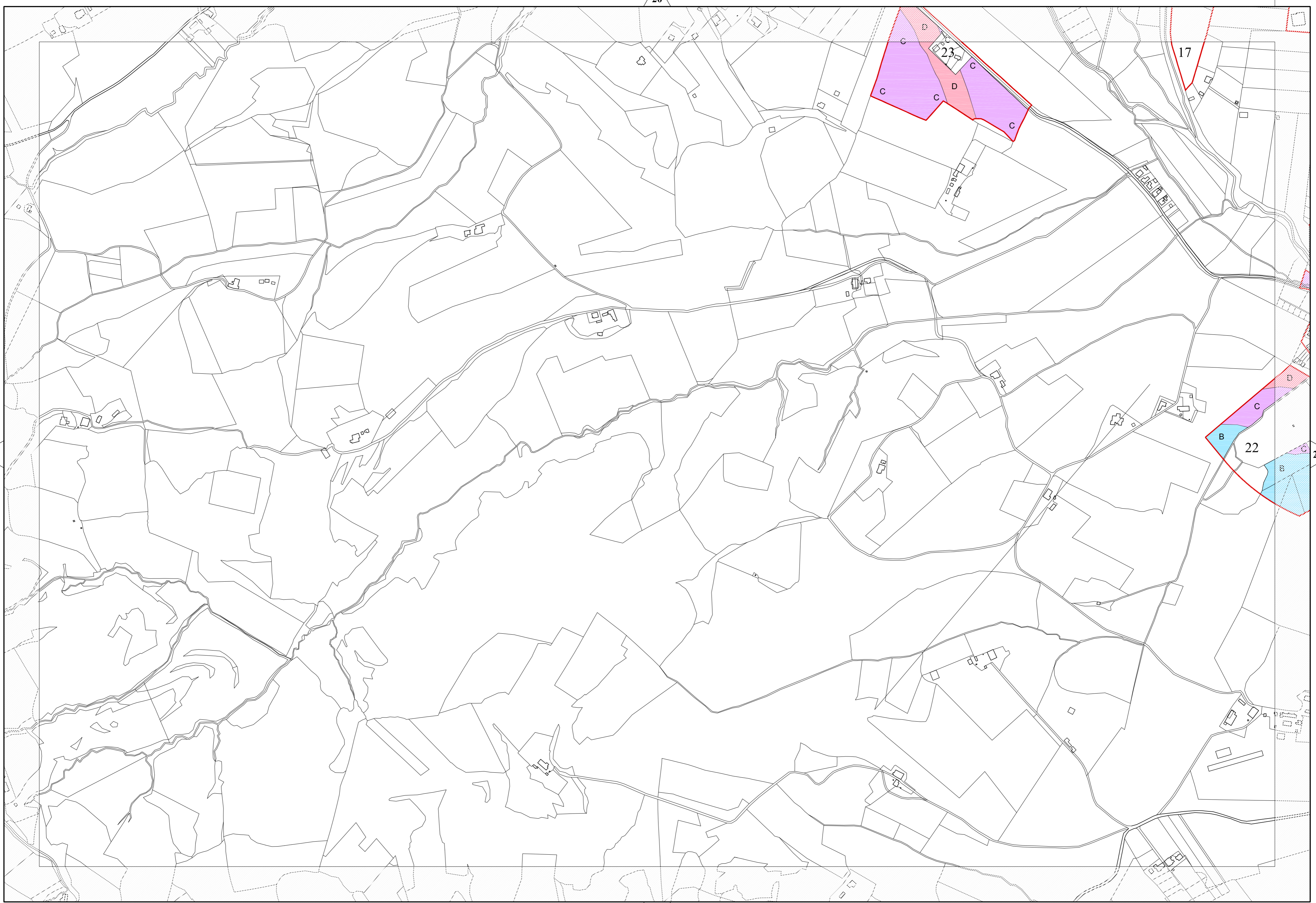
20

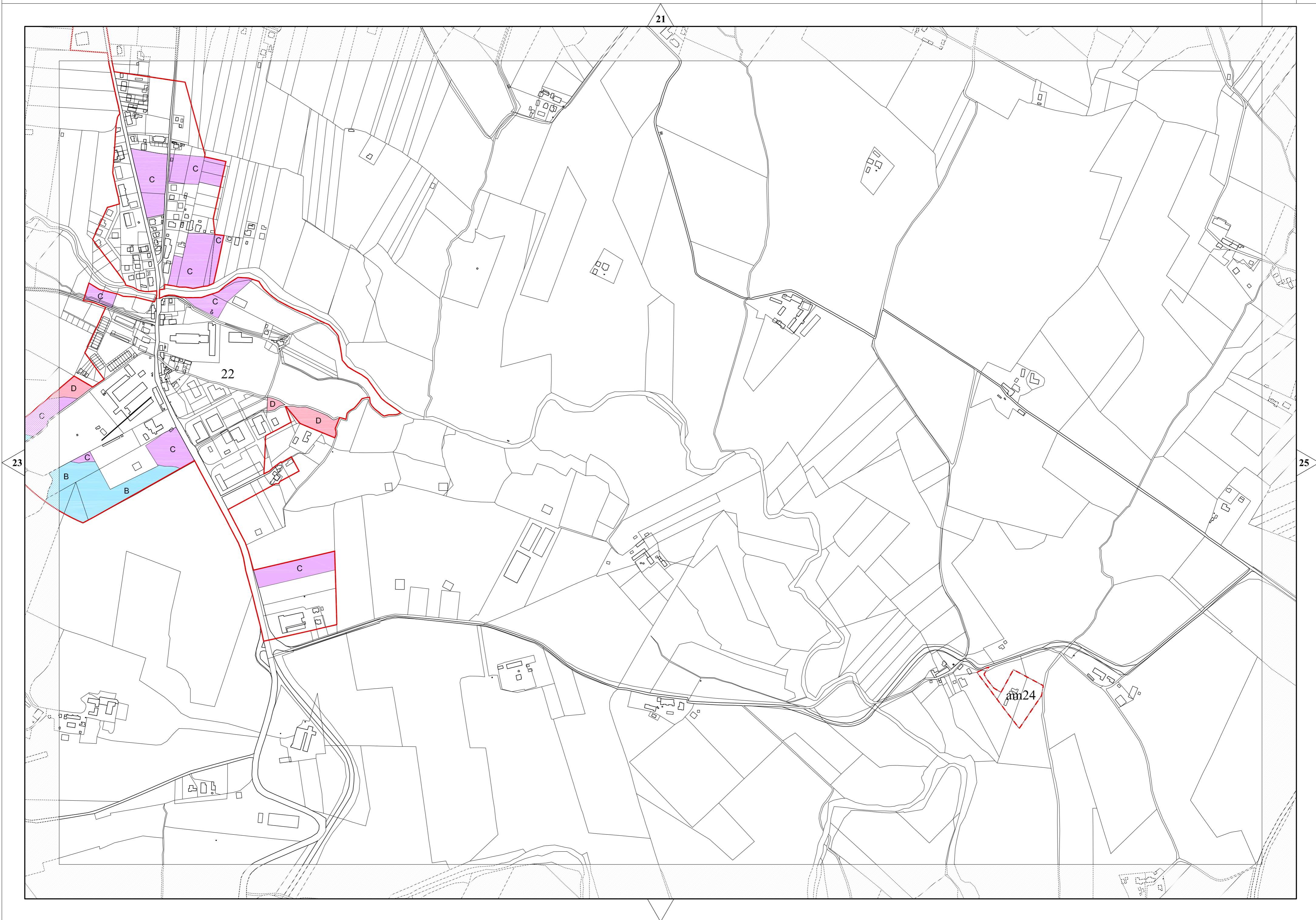


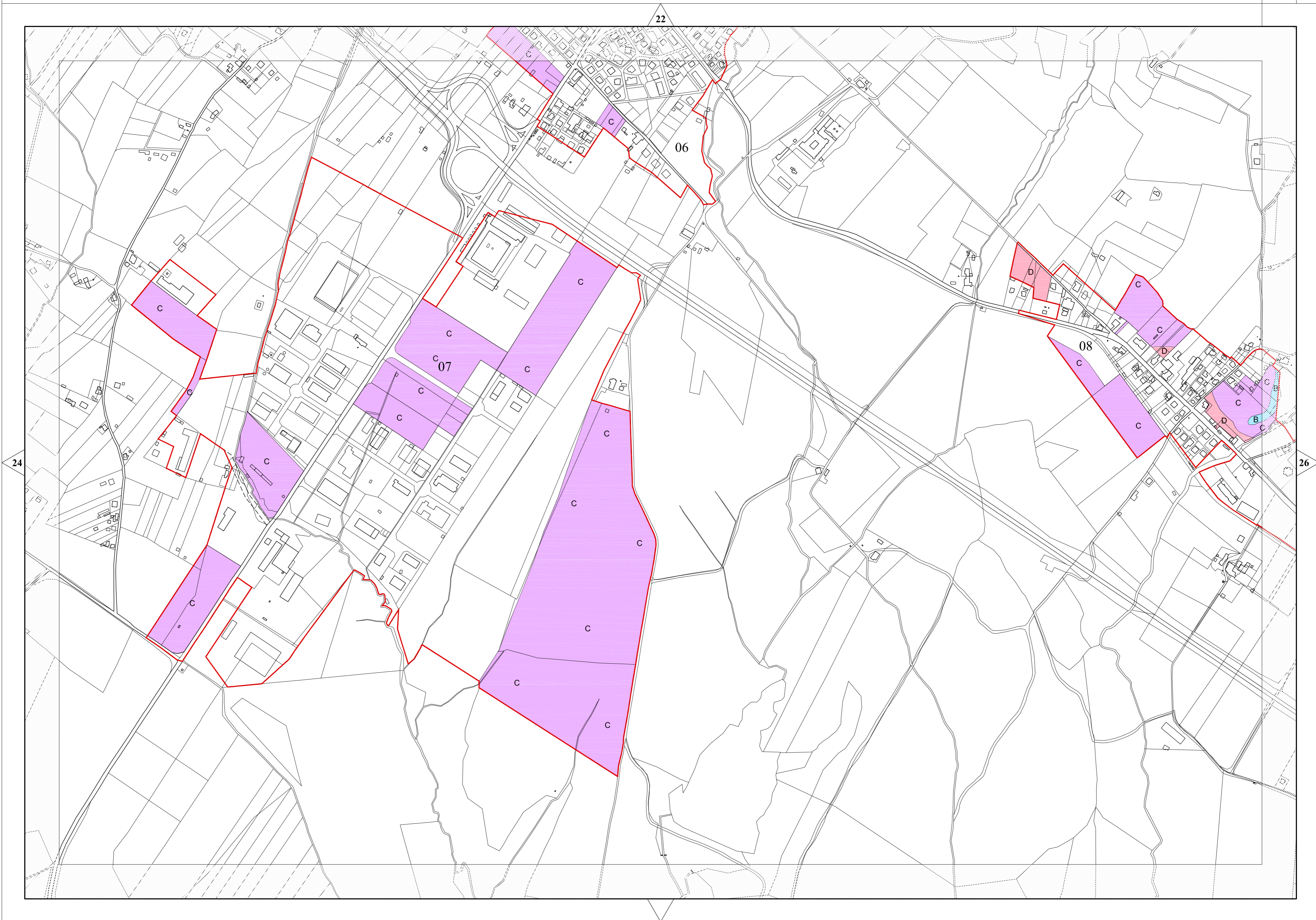


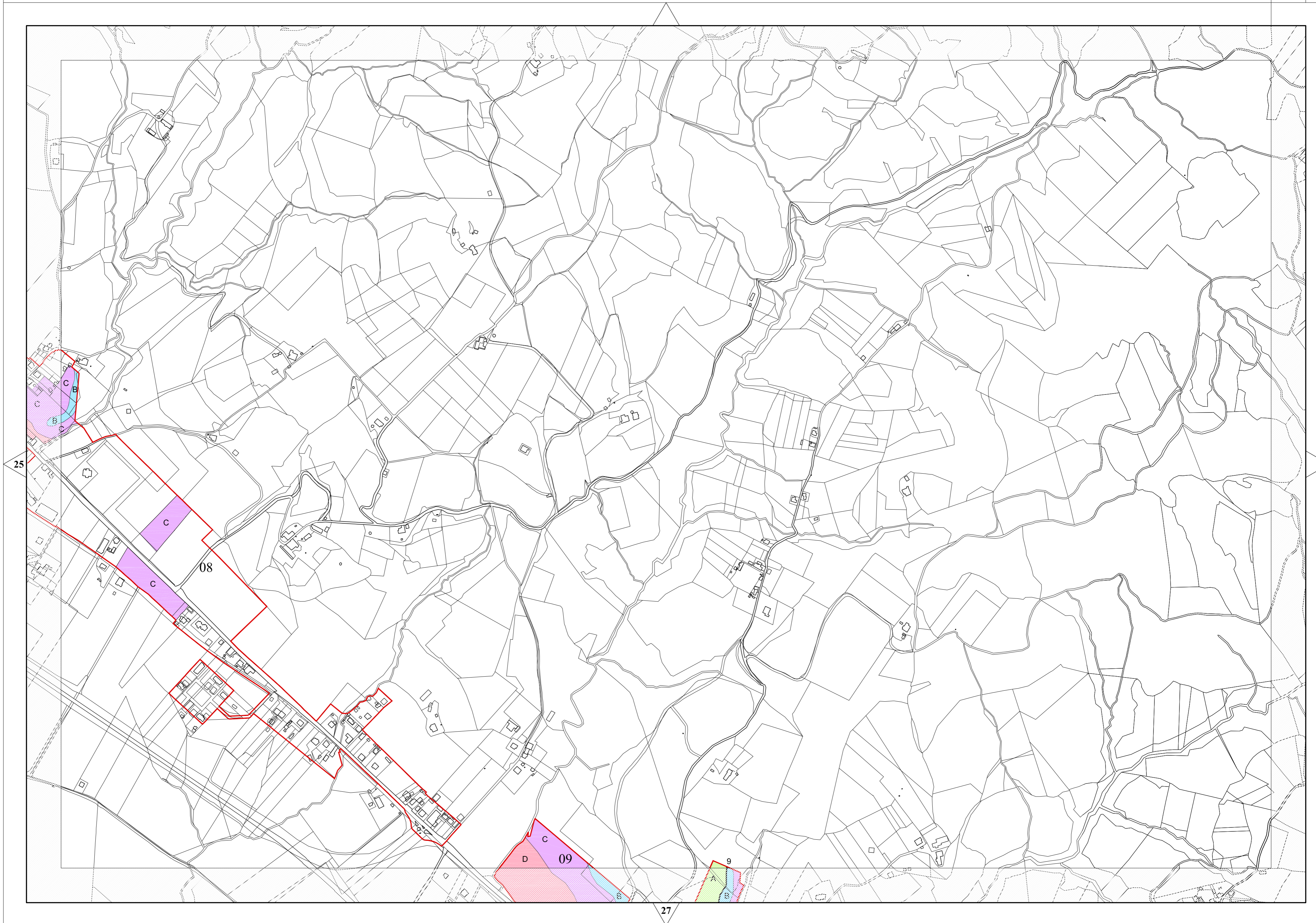


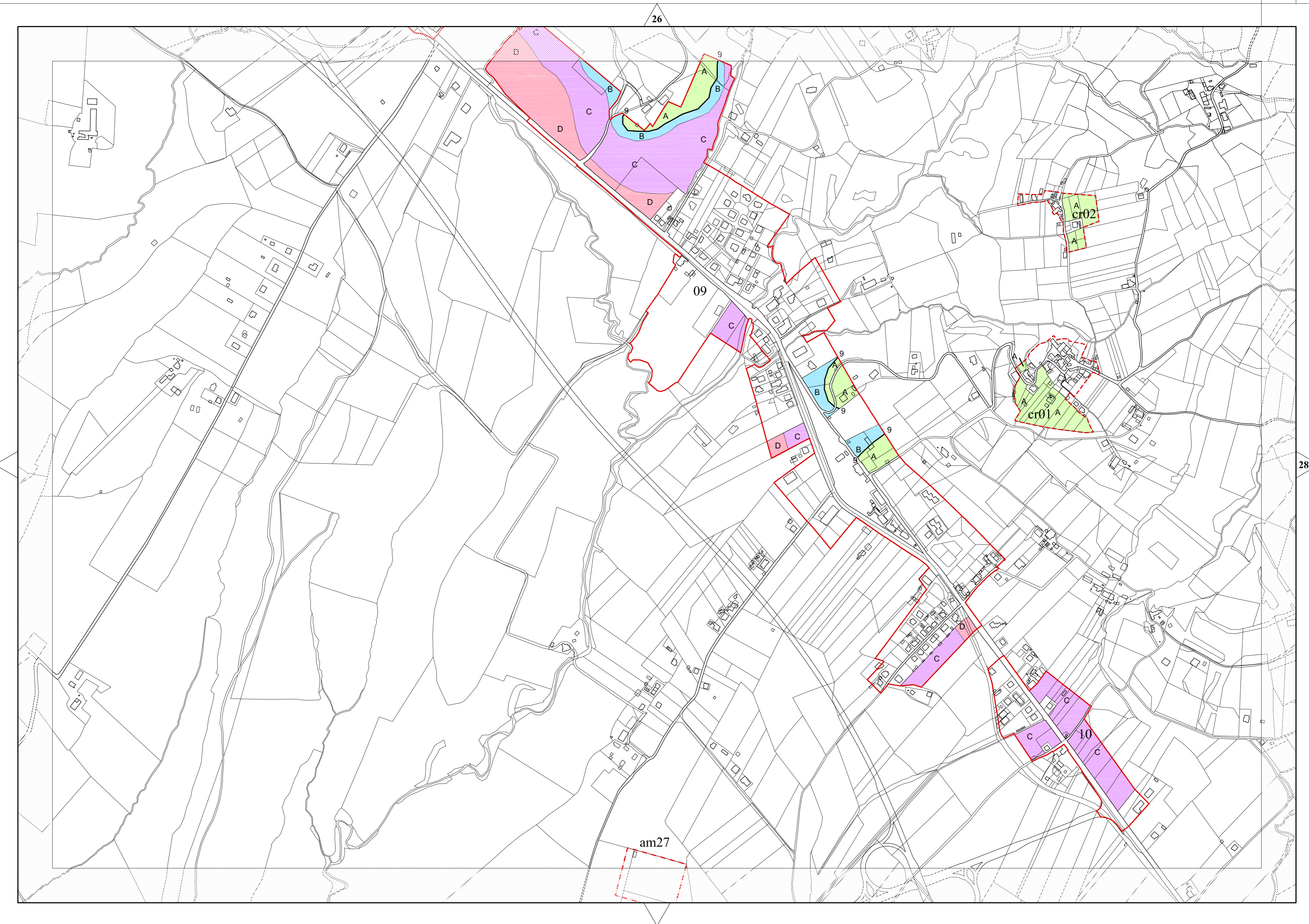
20

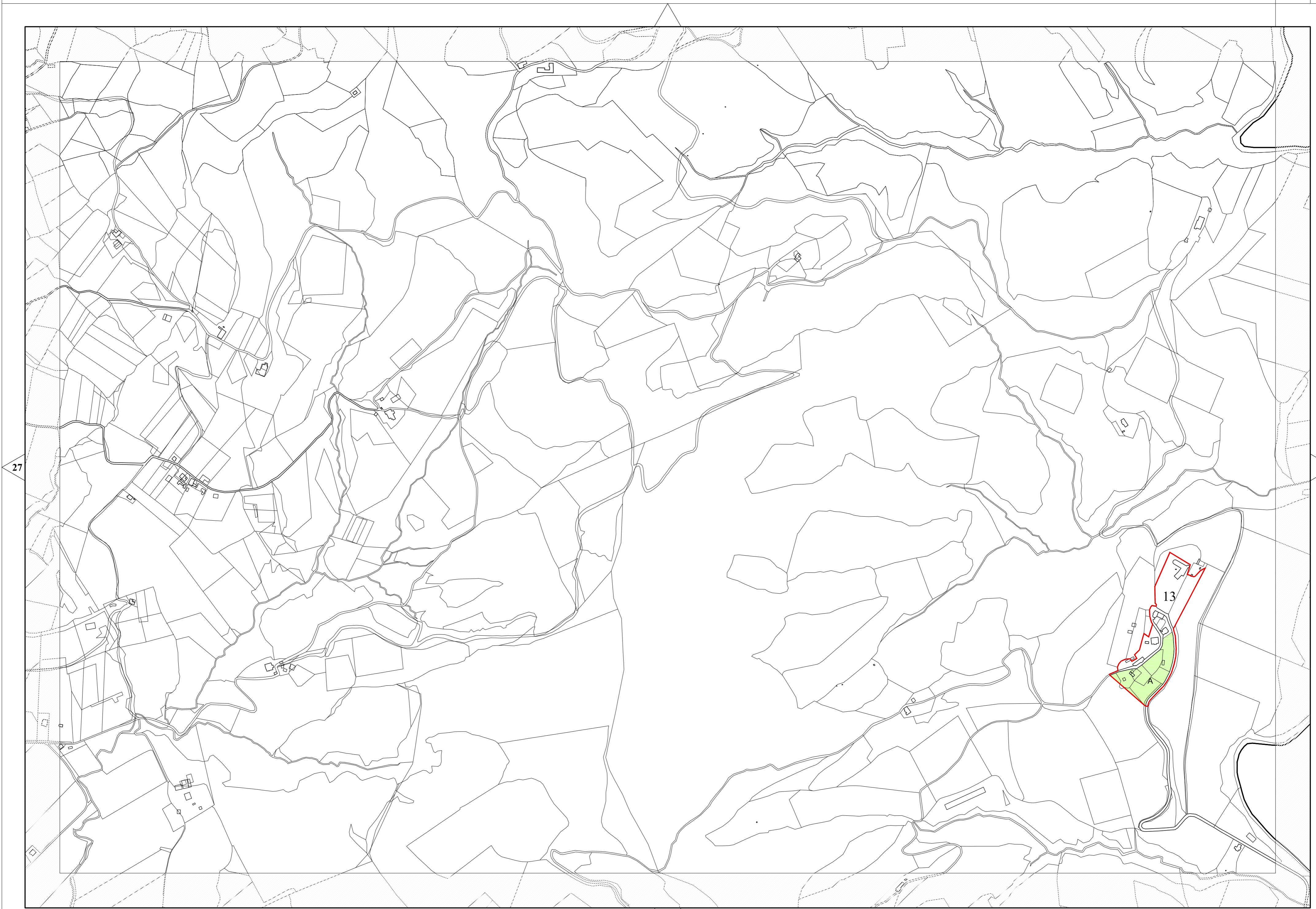




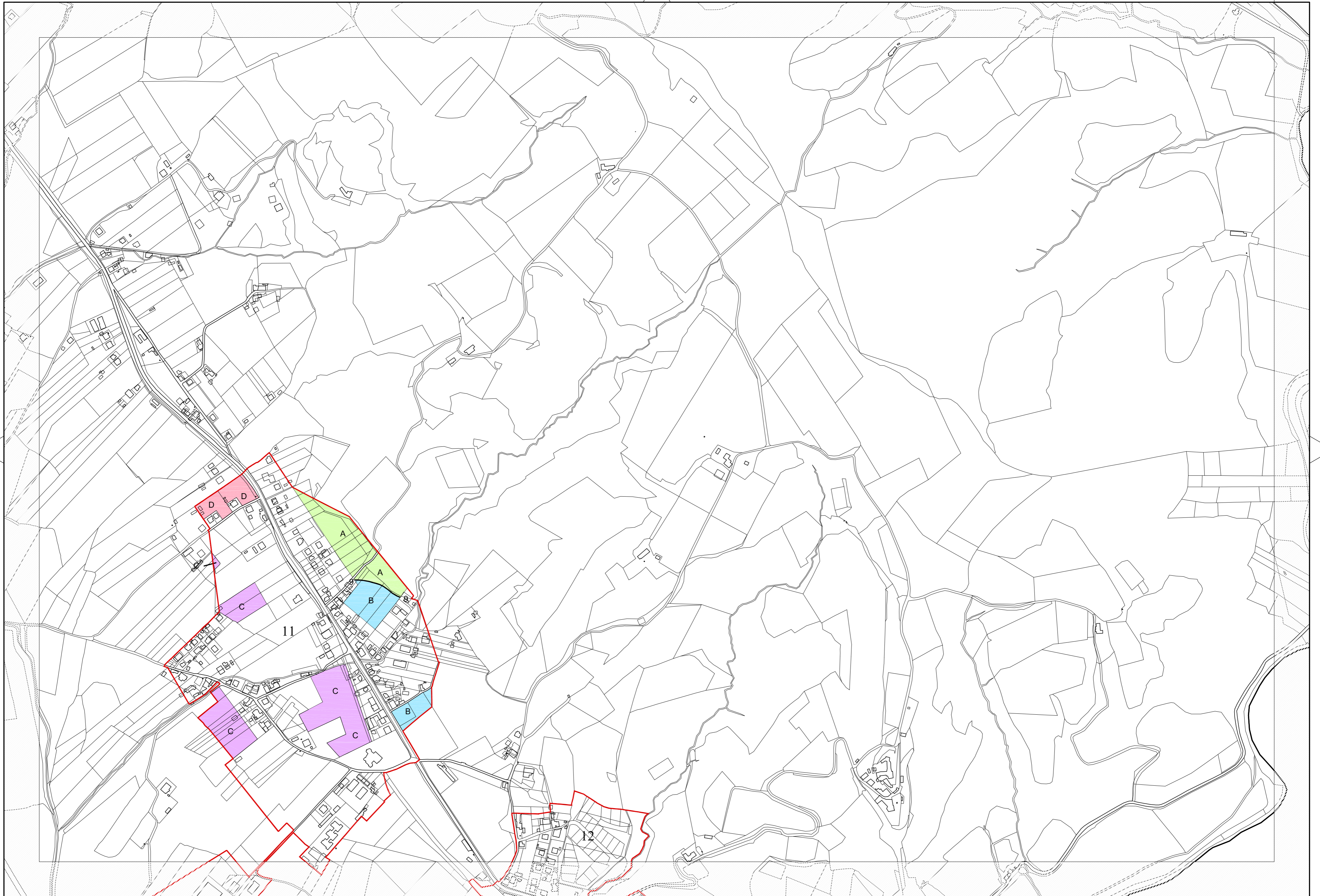




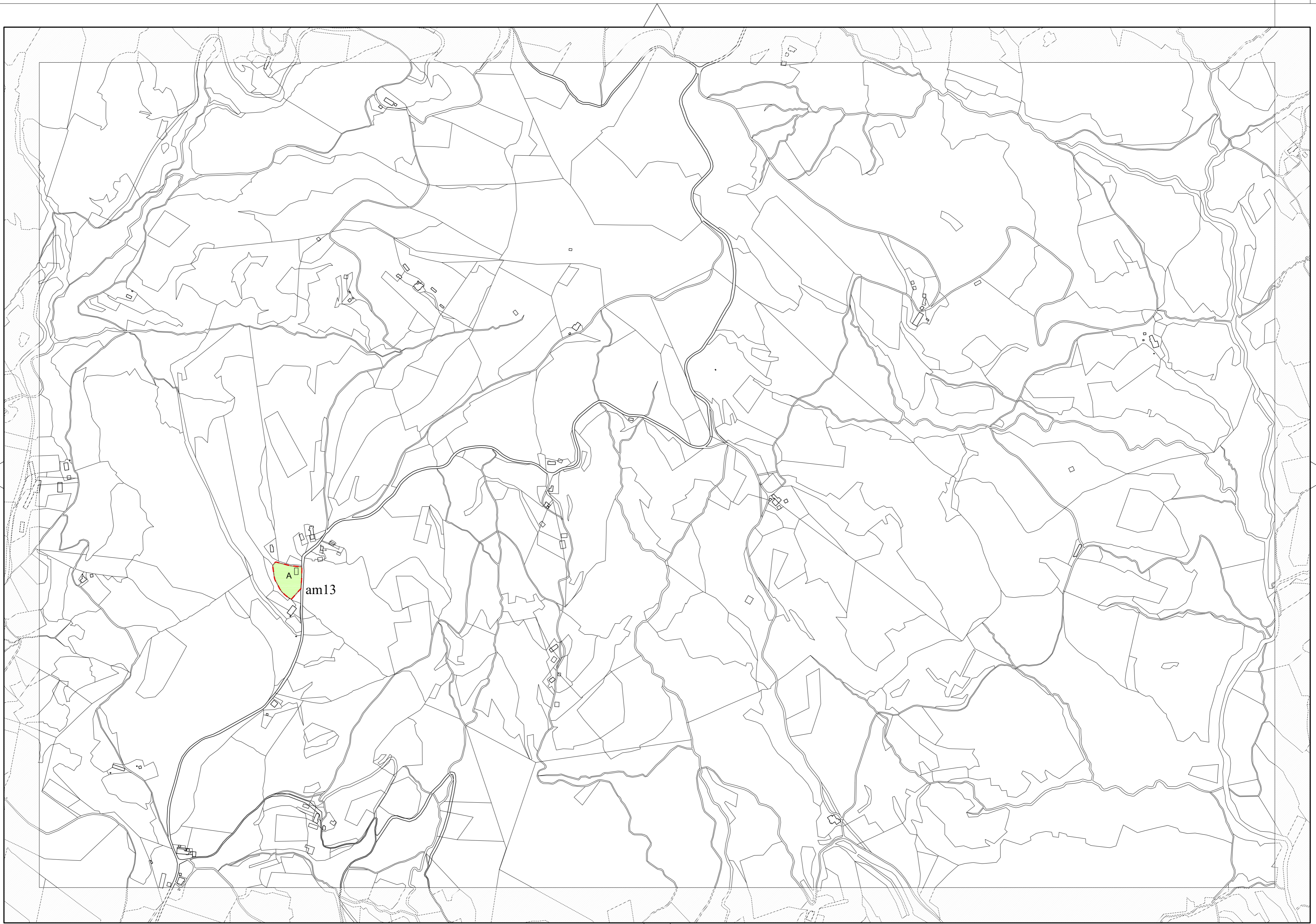


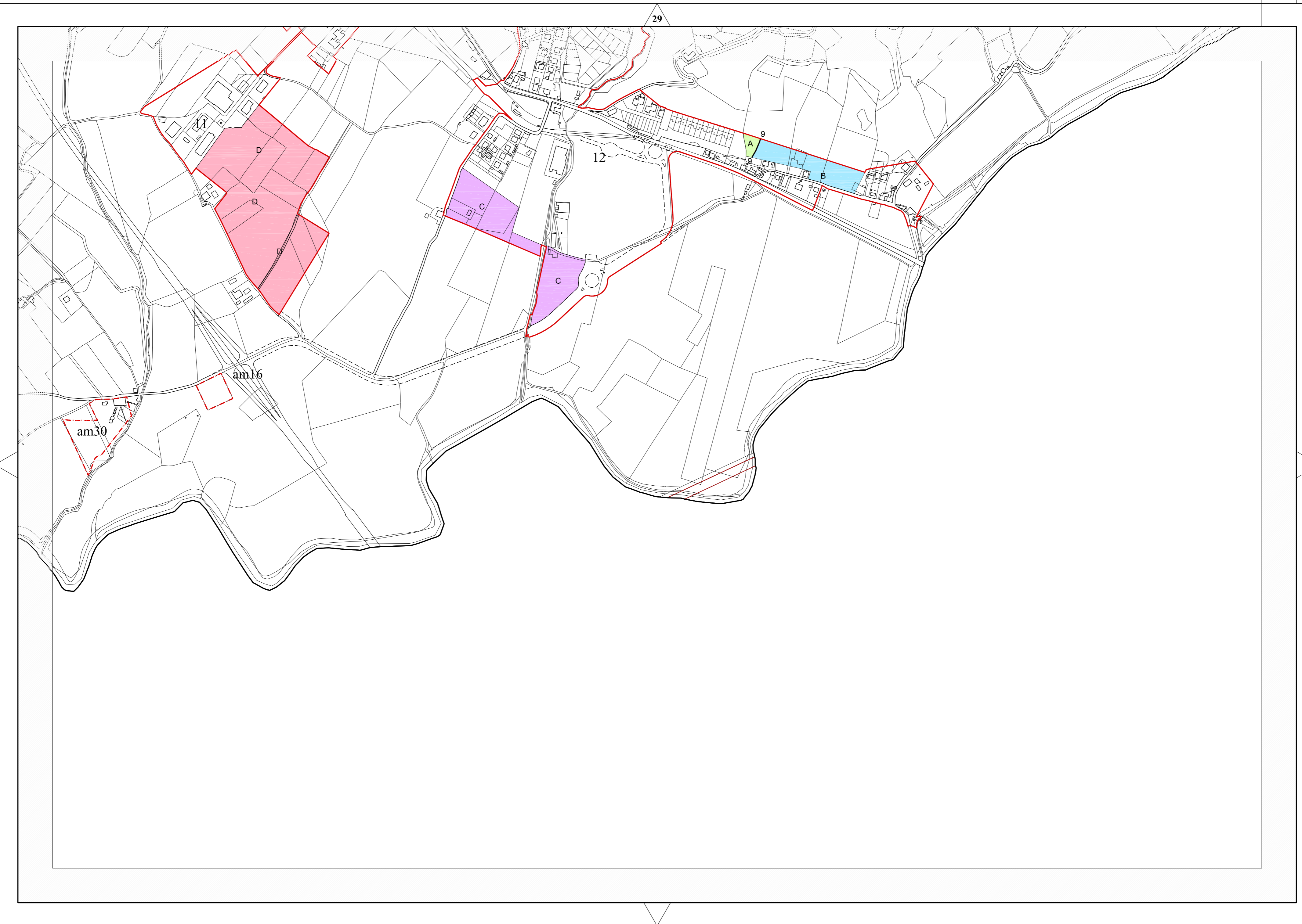


28

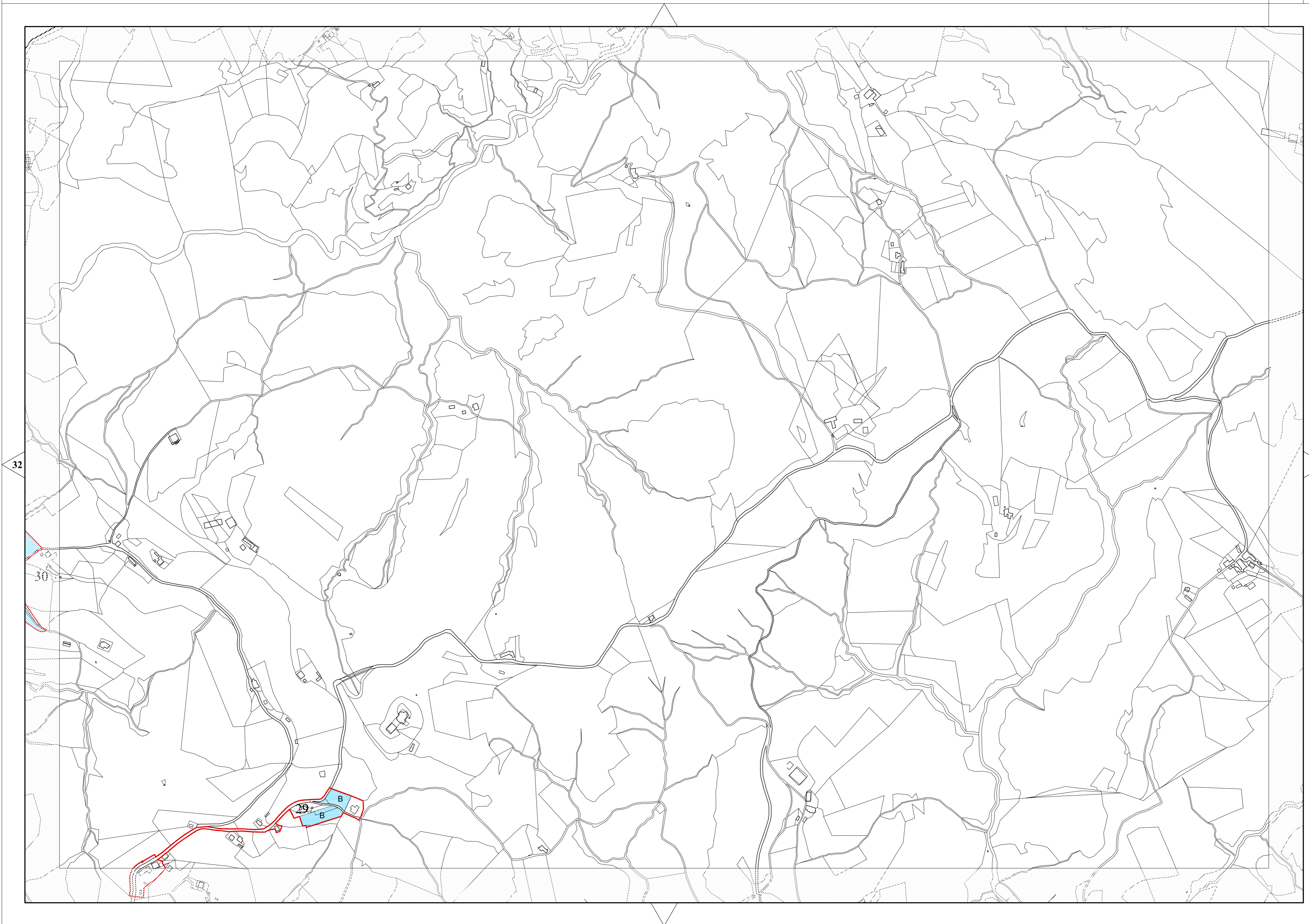


31

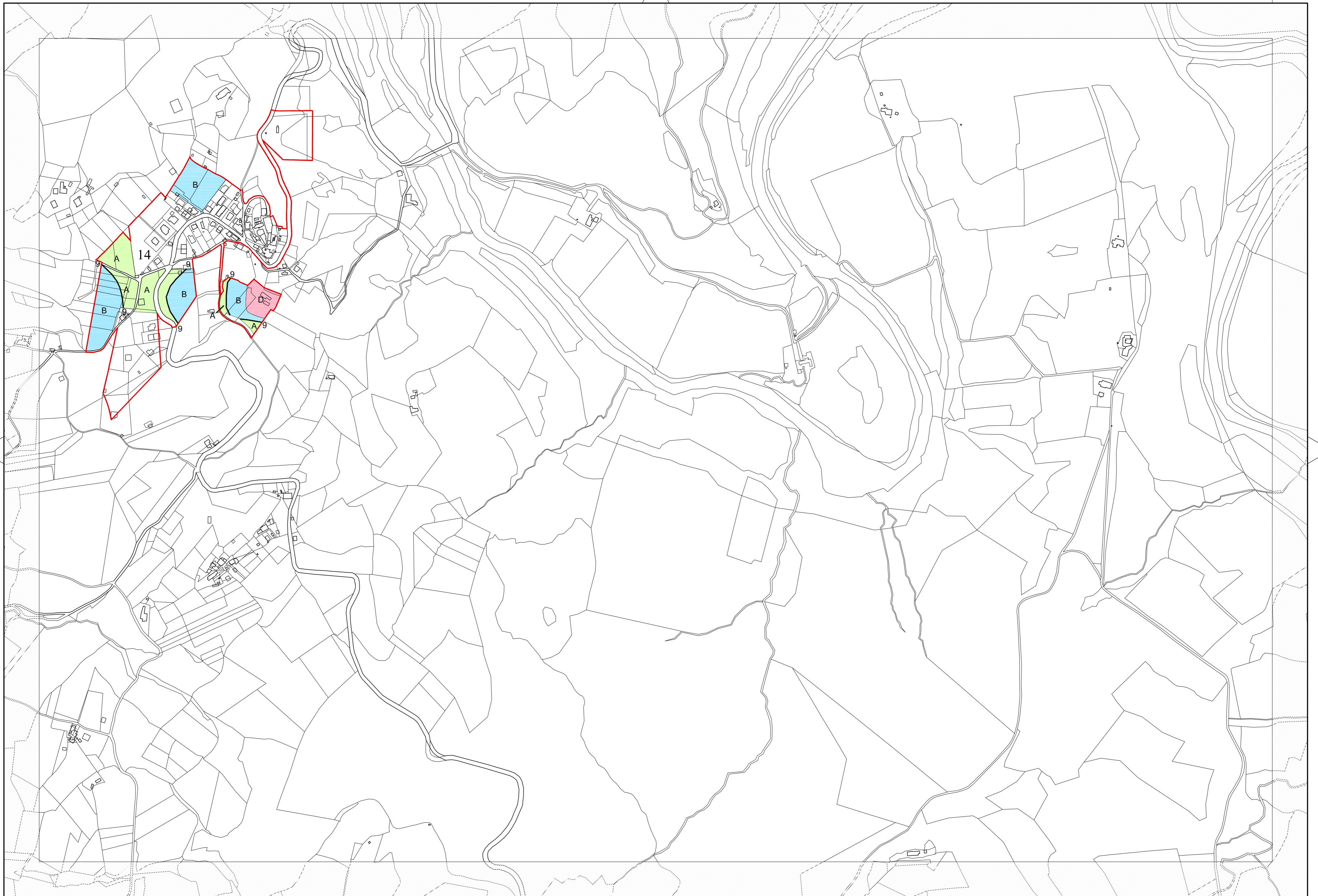




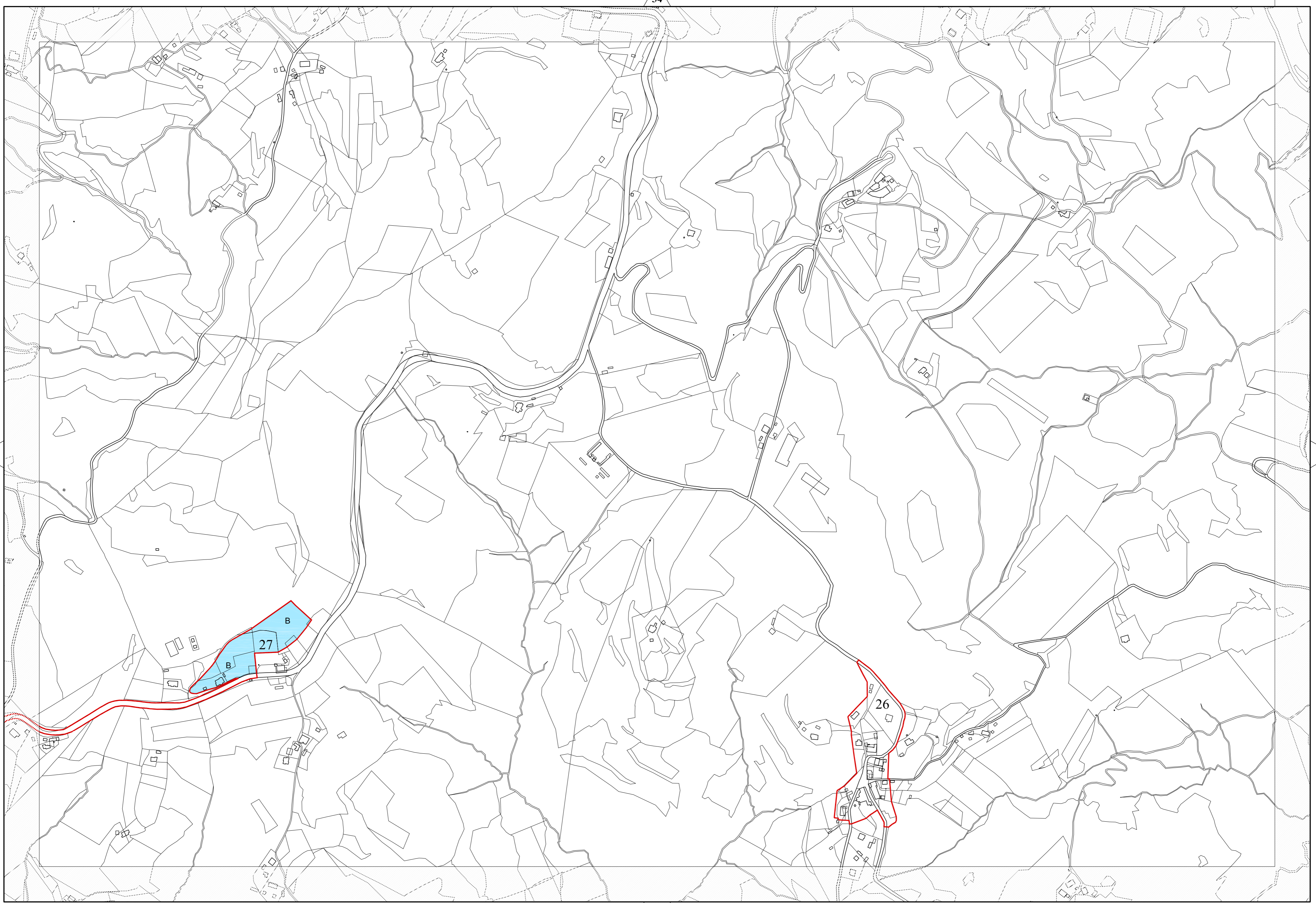






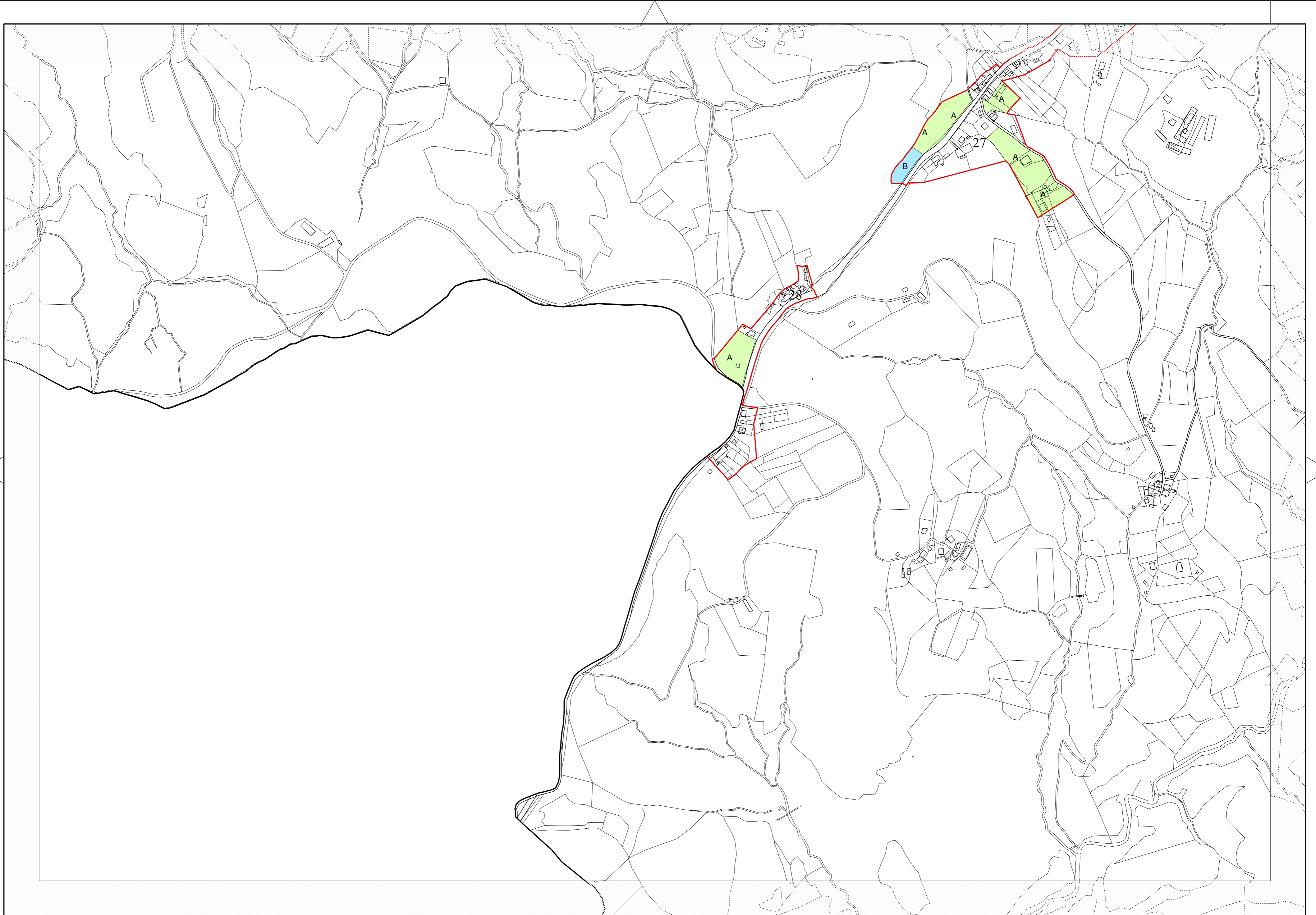



34







35








CLASSI DI AMPLIFICAZIONE SISMICA LOCALE

-  CLASSE A
Amplificazione sismica locale bassa o nulla
-  CLASSE B
Amplificazione sismica locale media
-  CLASSE C
Amplificazione sismica locale elevata
-  CLASSE D
Amplificazione sismica locale molto elevata

 ZONA 9
Zona di contatto tra litotipi con caratteristiche
fisico-meccaniche molto diverse


 Cava

SPAZIO URBANO

 Macroaree urbane

SPAZIO RURALE

 Macroaree dei centri rurali

 Macroaree degli ambiti monofunzionali