

Comune di Gubbio  
CATASTO DELLE AREE PERCORSE DAL FUOCO

Arch. Cecilia Gaggiotti  
Geom. Umberto Battistelli

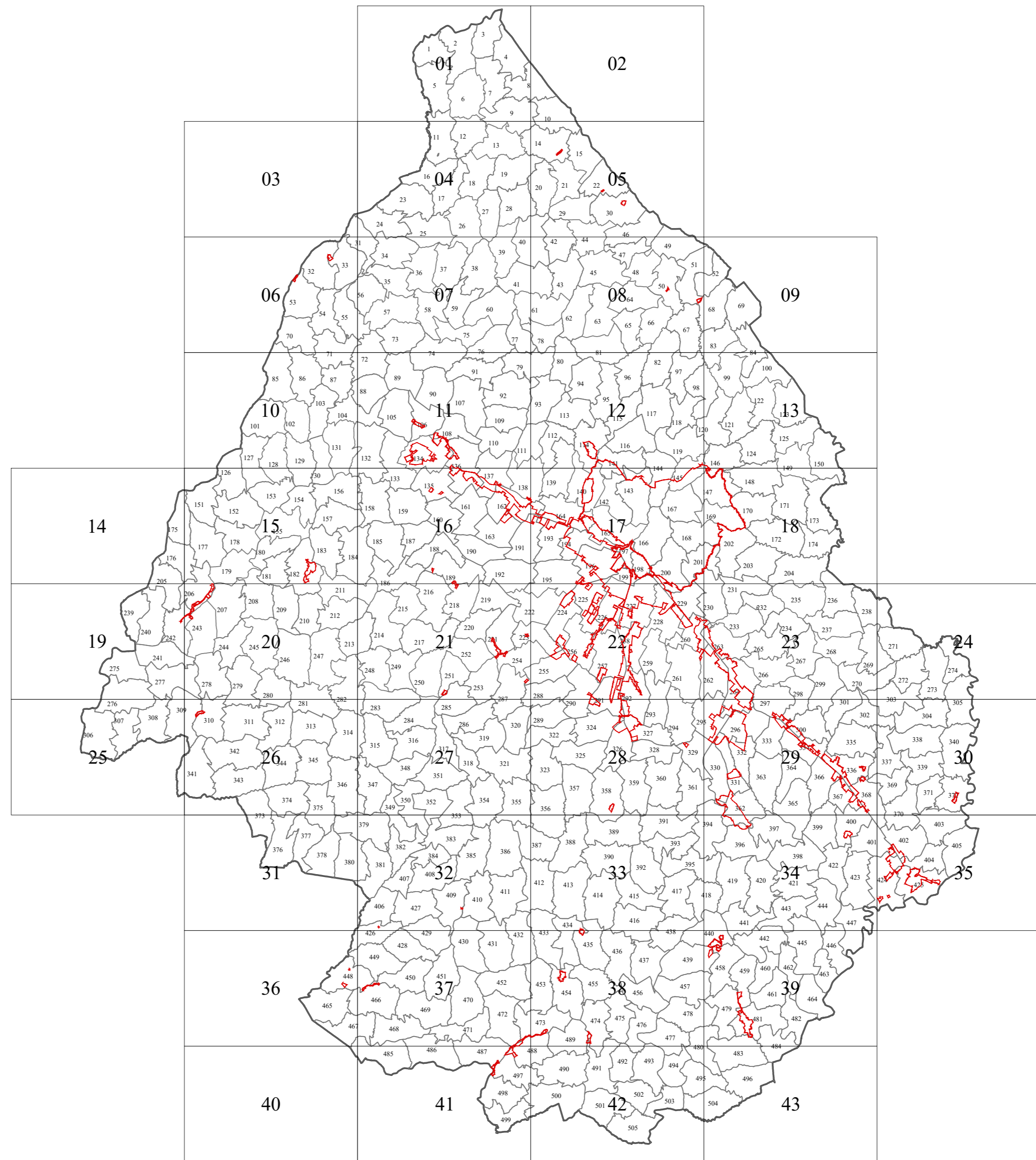
אזורי סיכון:

CARTA DELLE AREE PERCORSE DAL FUOCO  
Aggiornamento anno 2022  
scala 1: 10.000

Ing. Paolo Bottegoni

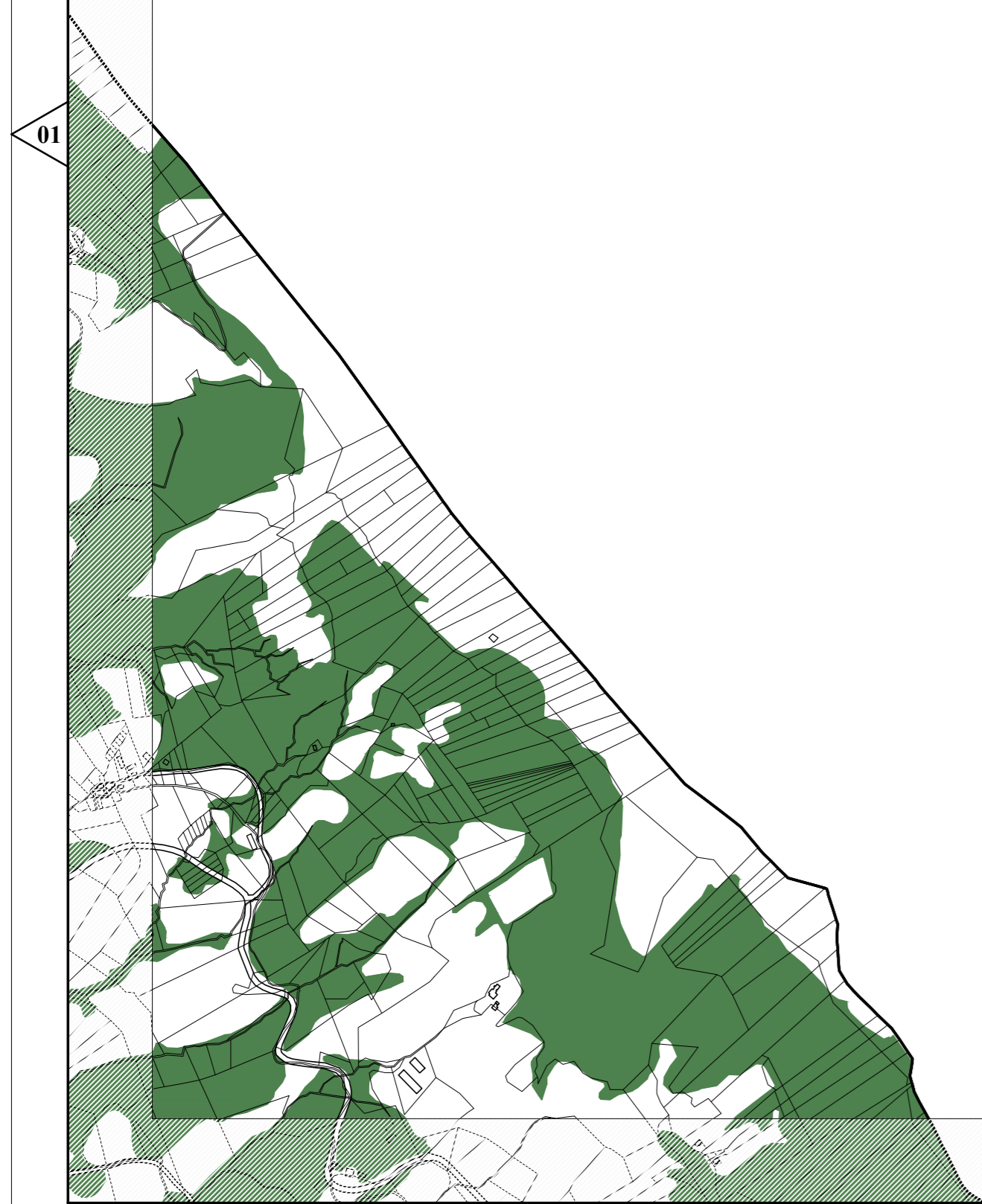
01


Settore Servizi Territoriali e Suape



VEDI LEGENDA A PAGINA 44

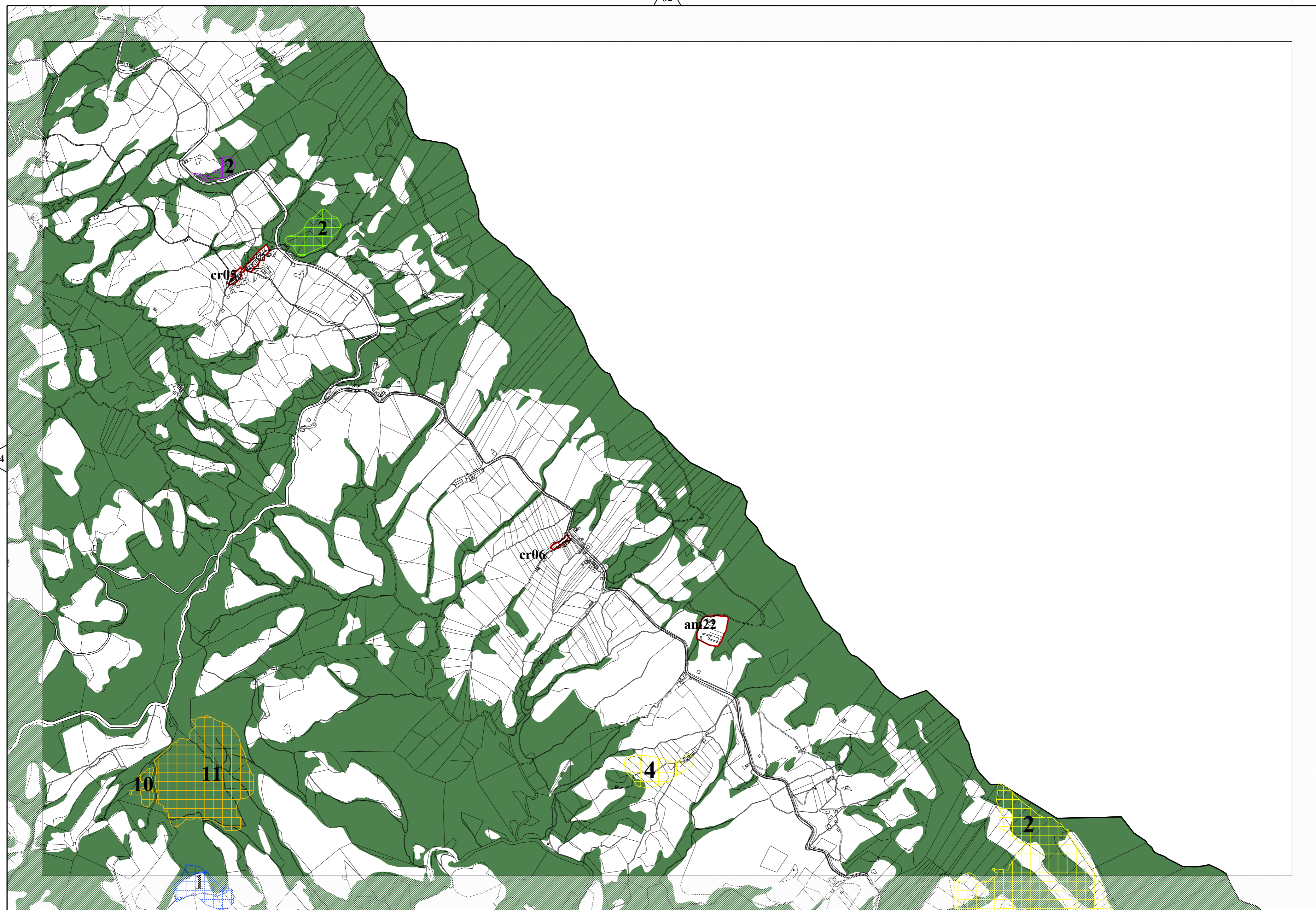








02



04

08

03

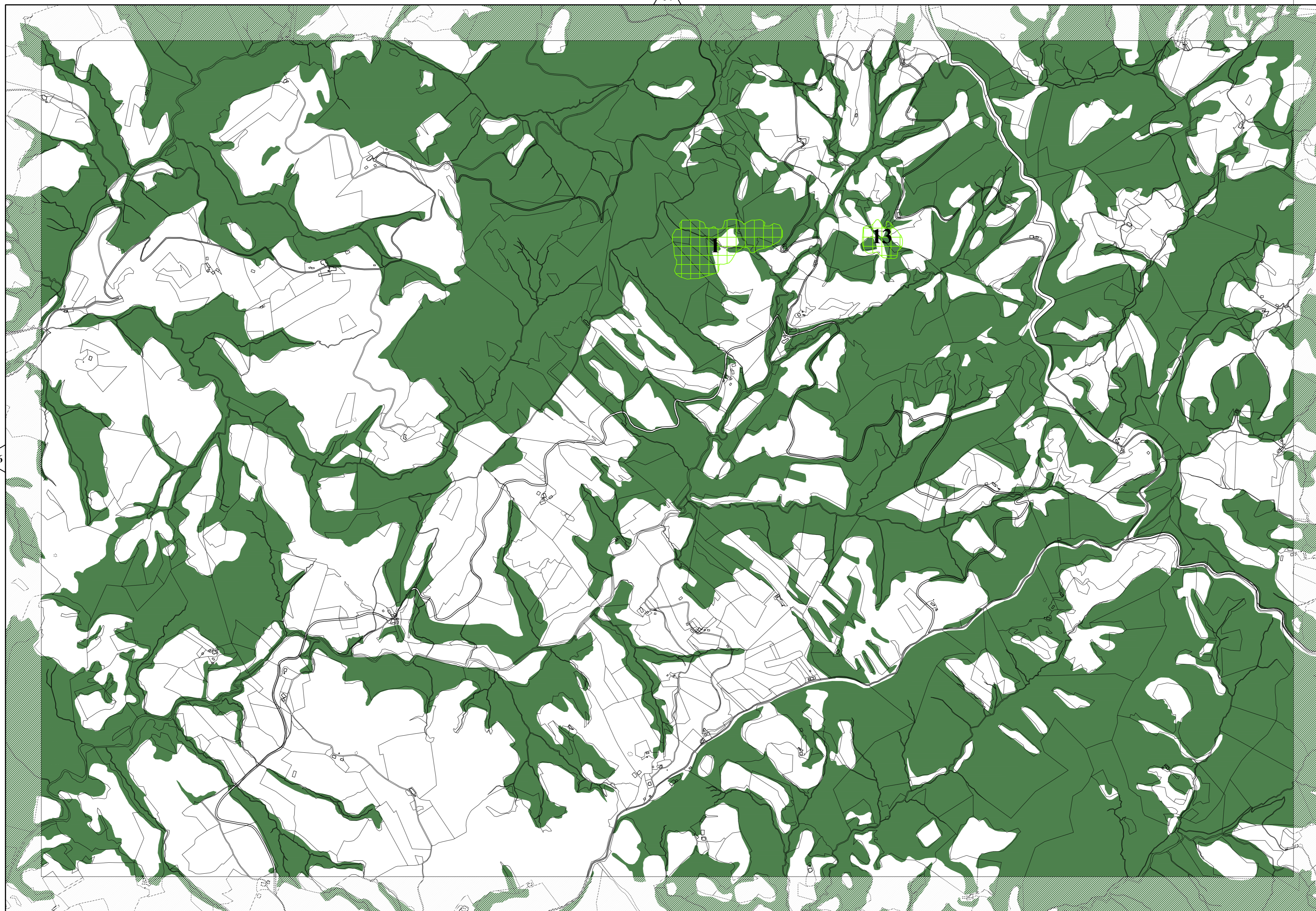


07

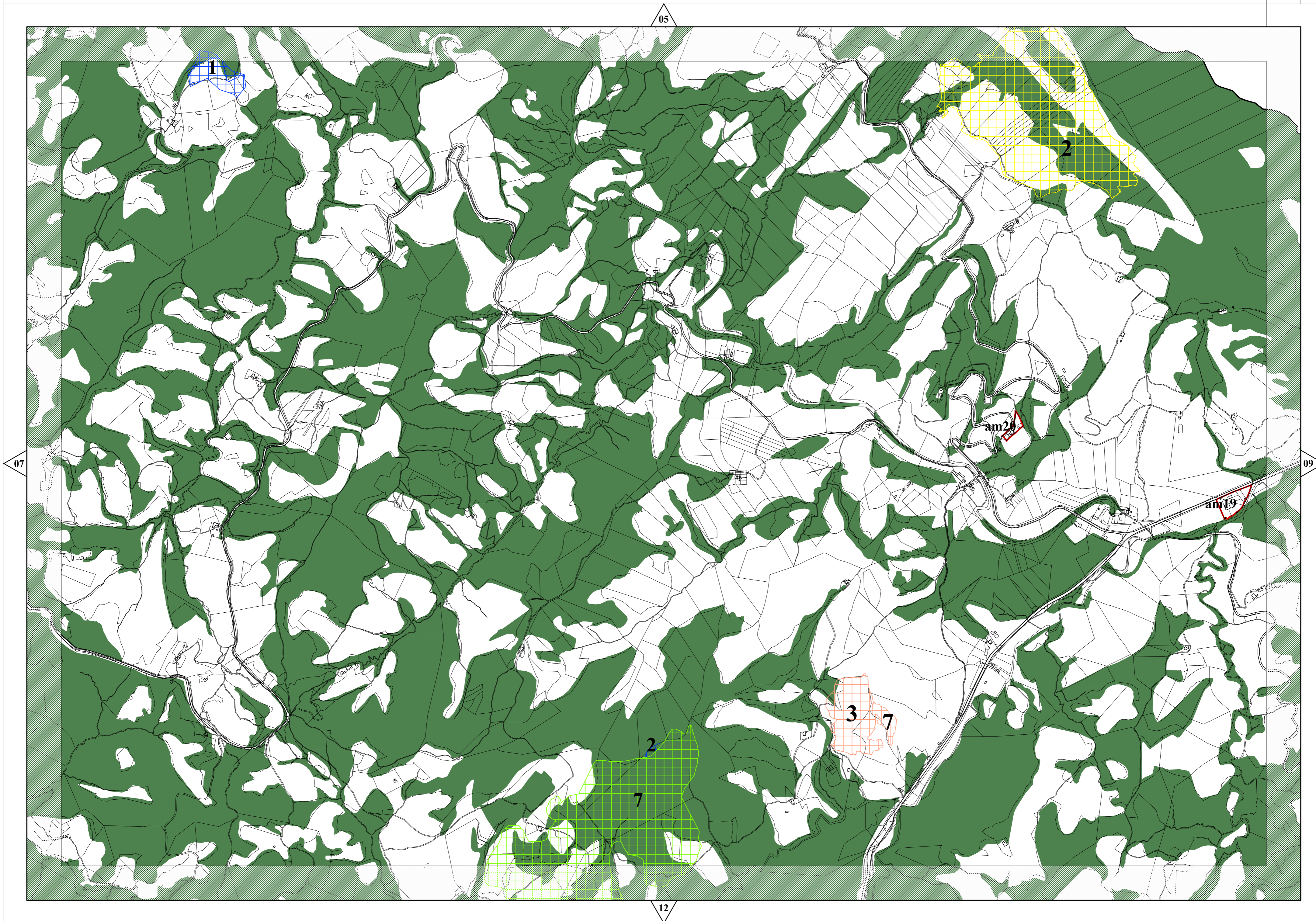
10

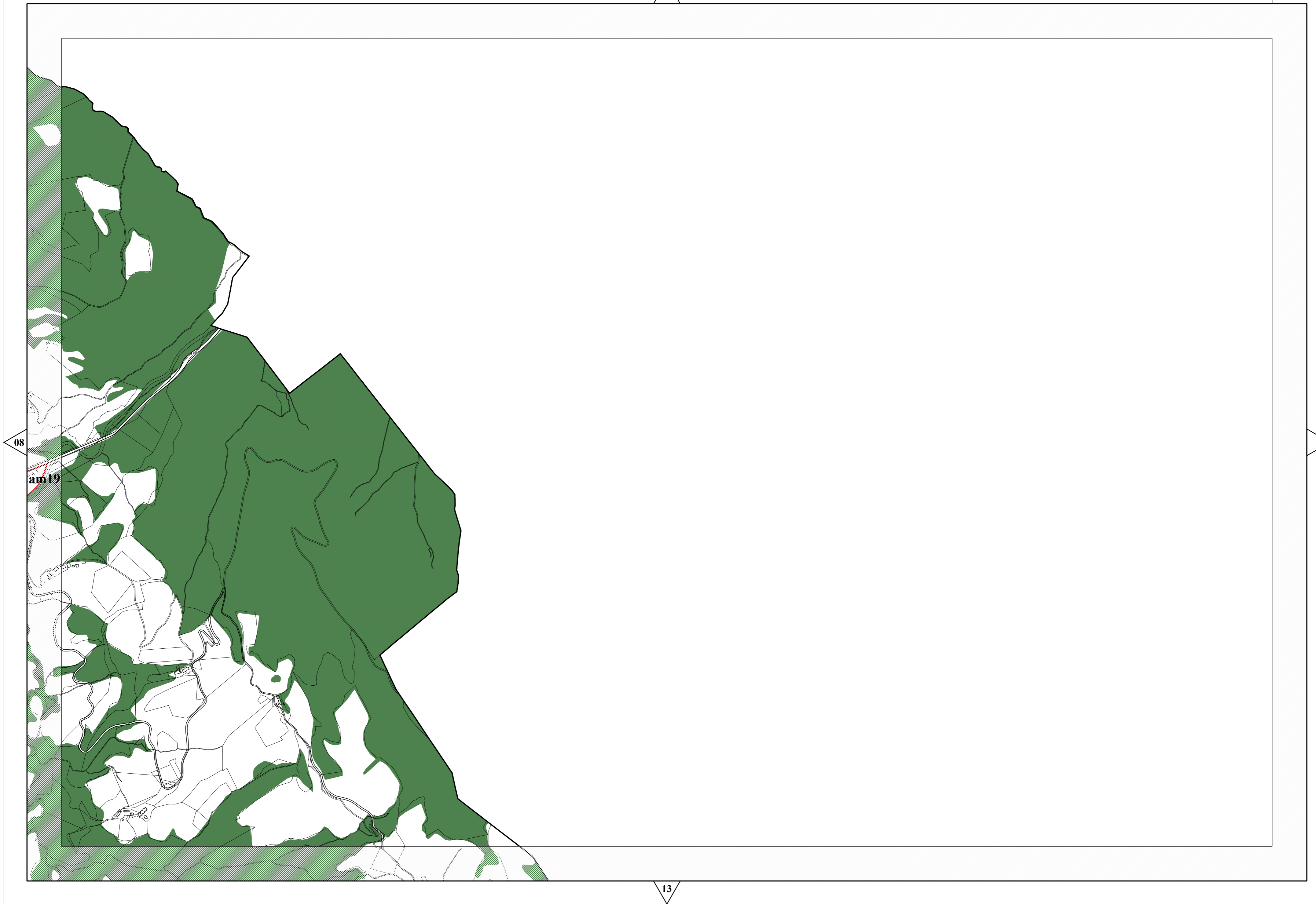


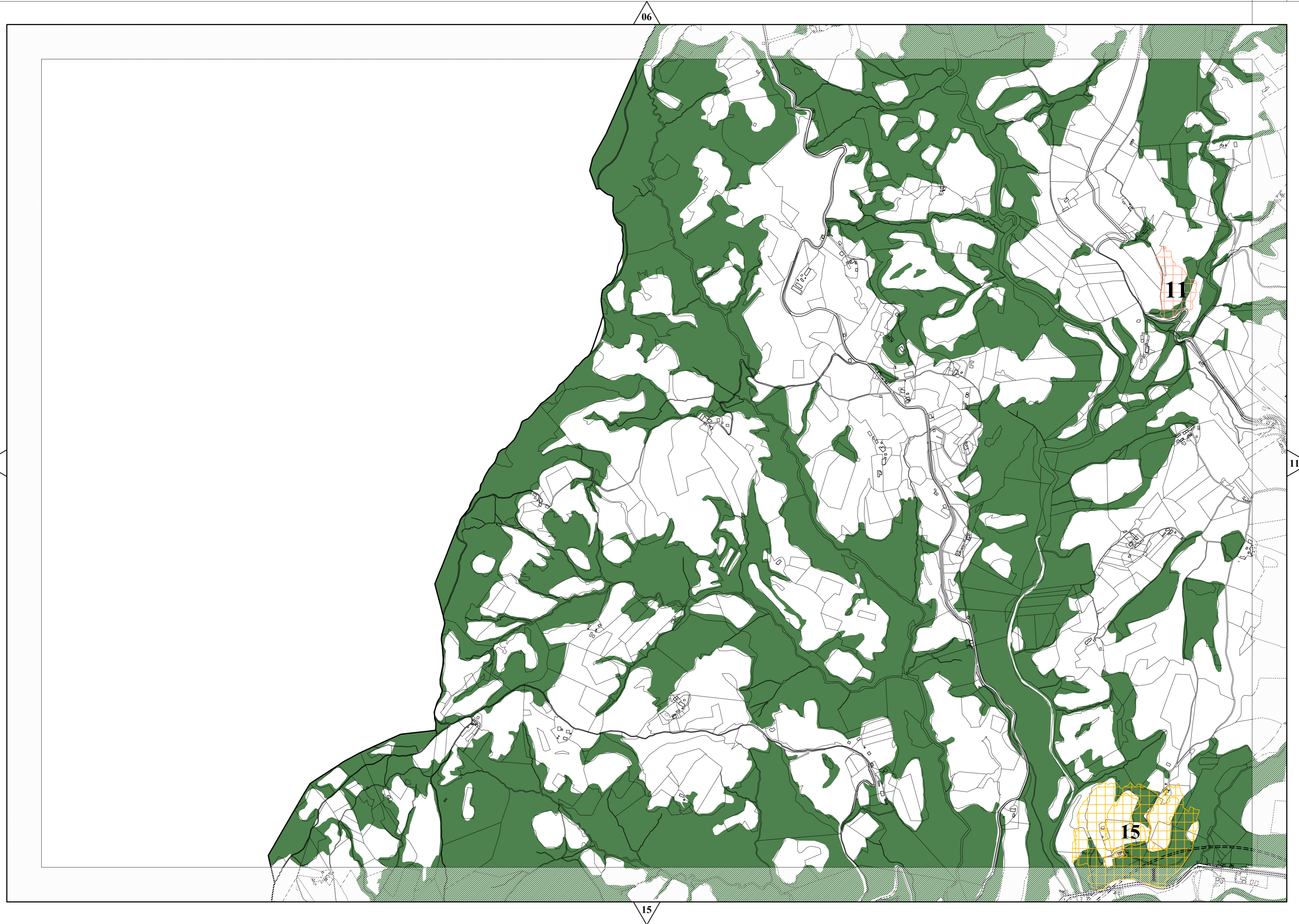
04

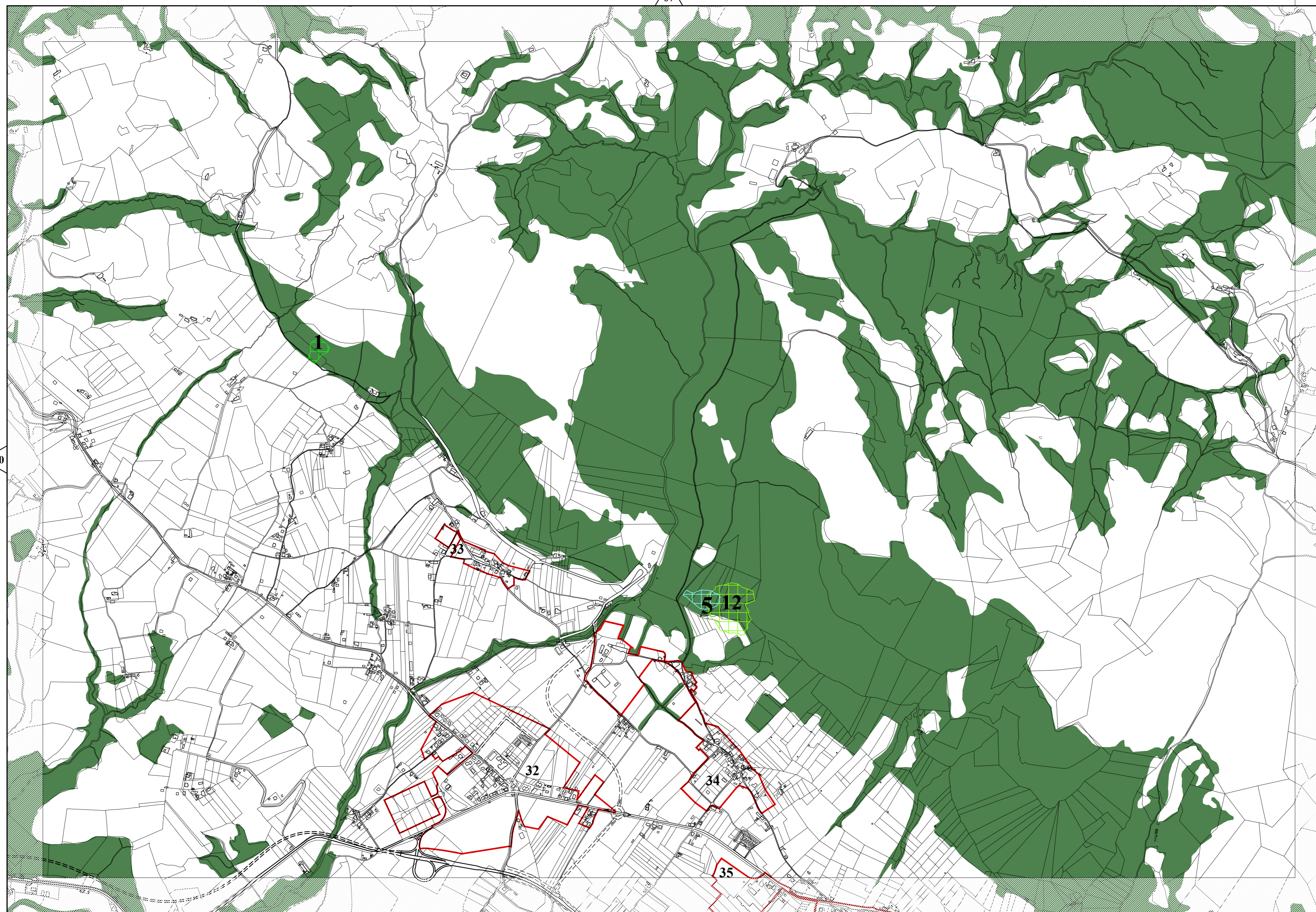


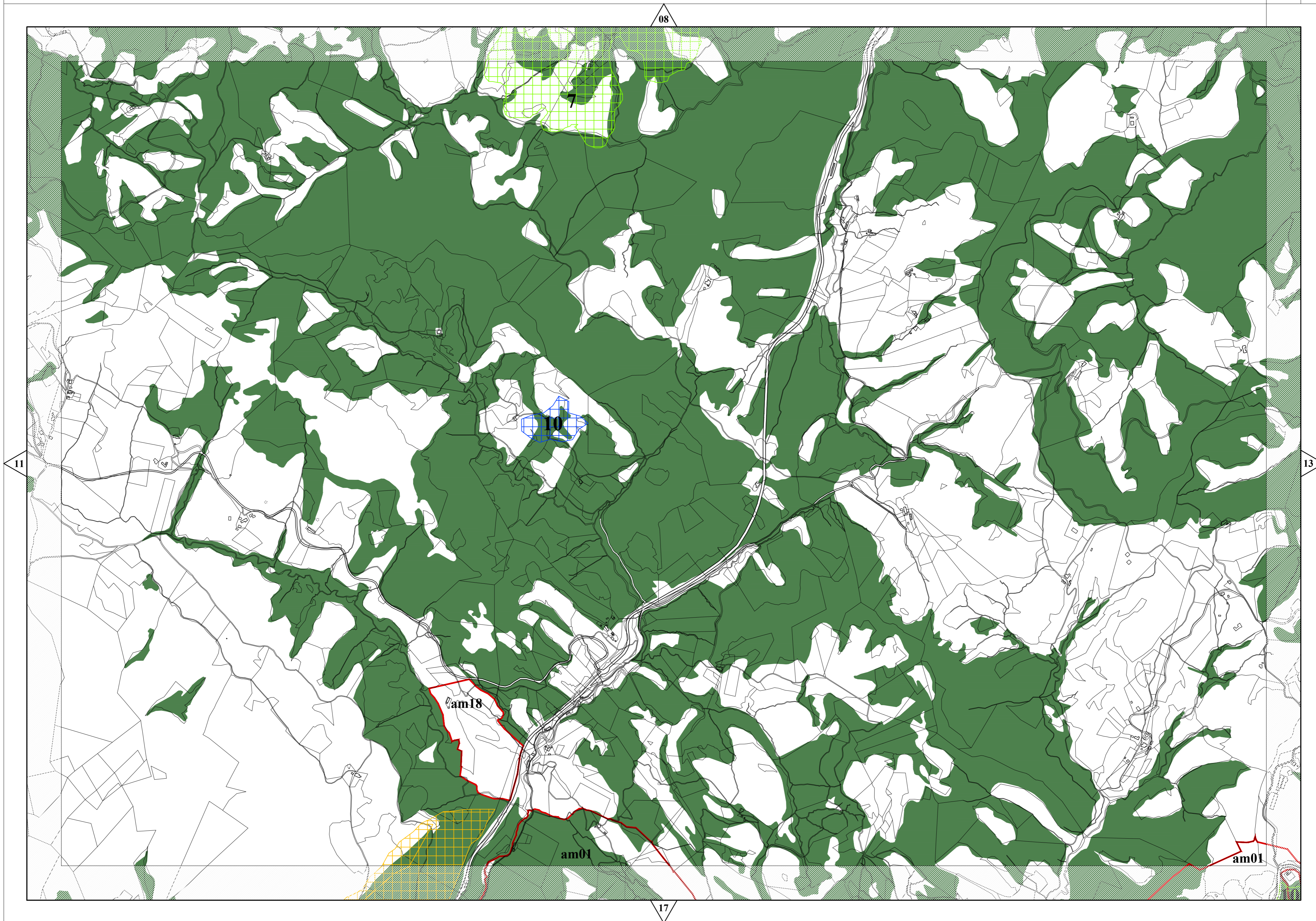
11





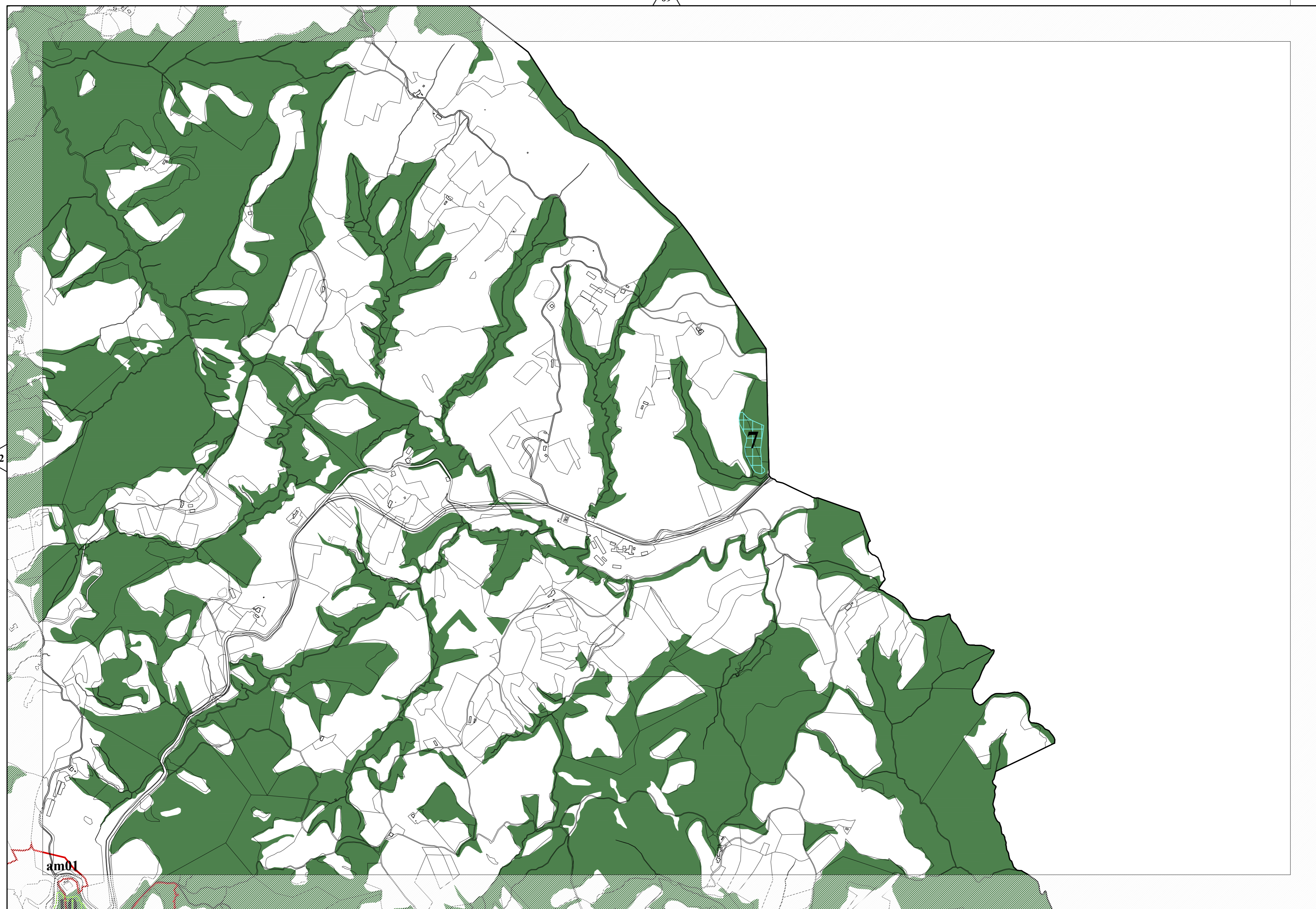







09

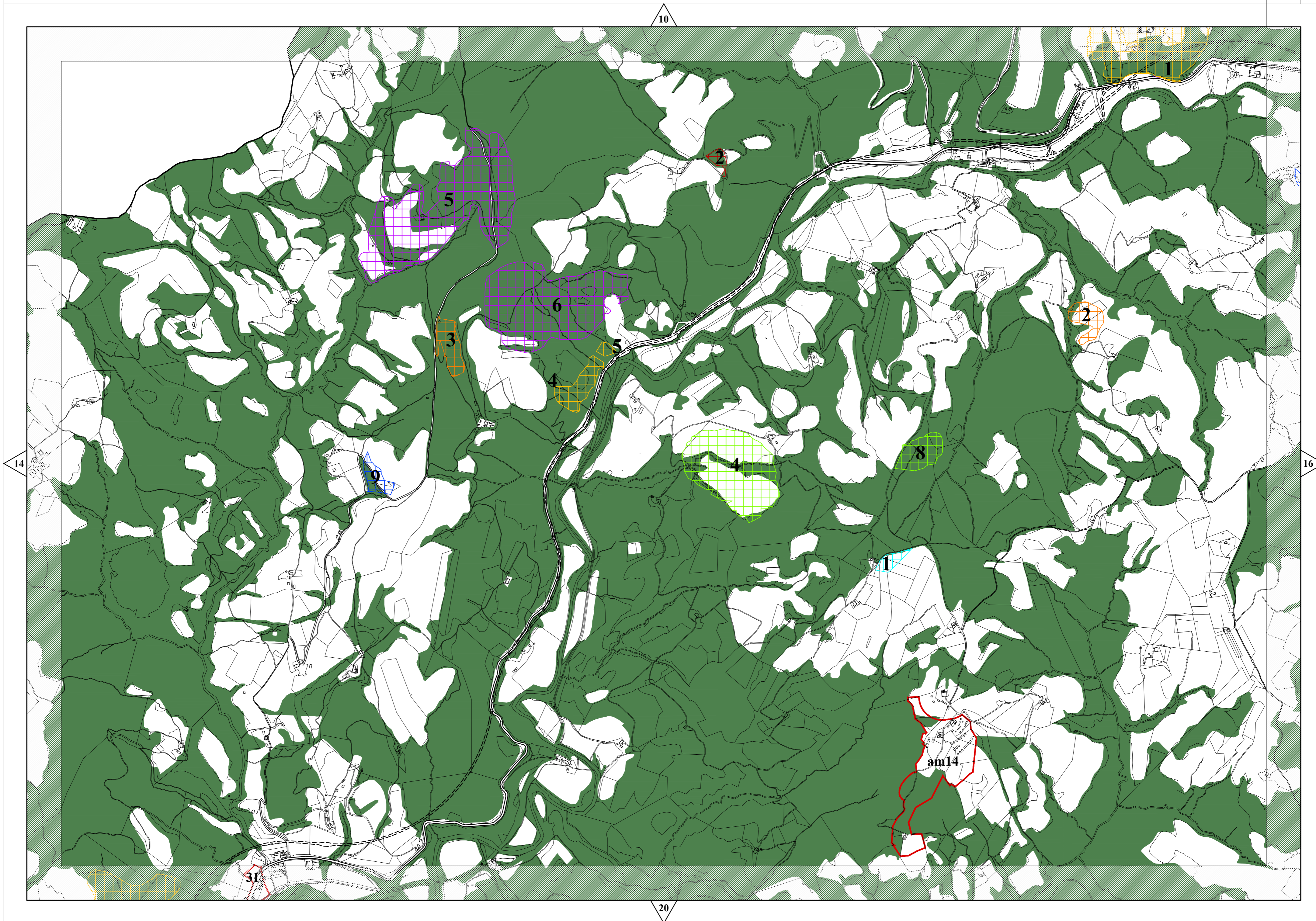
12

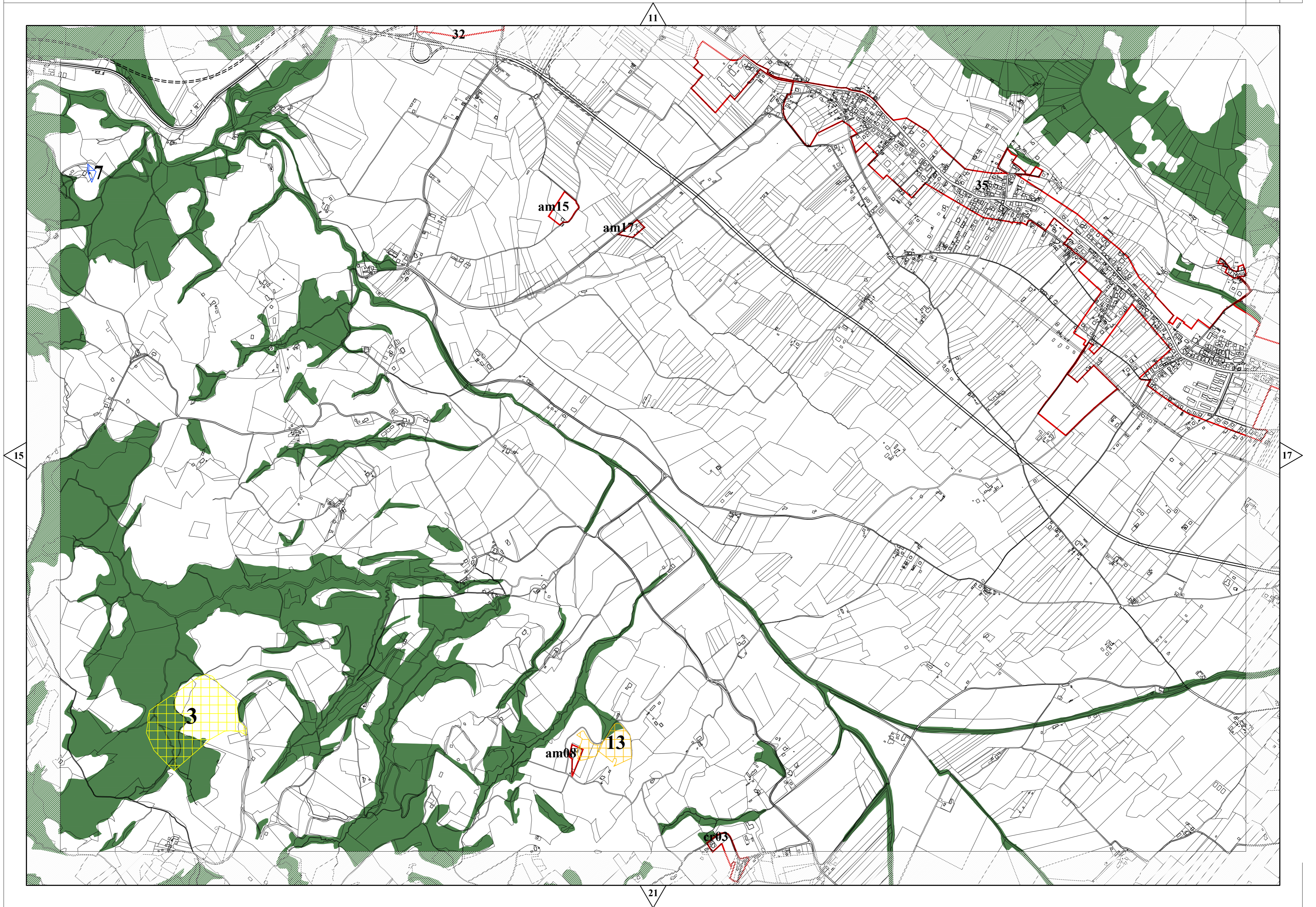


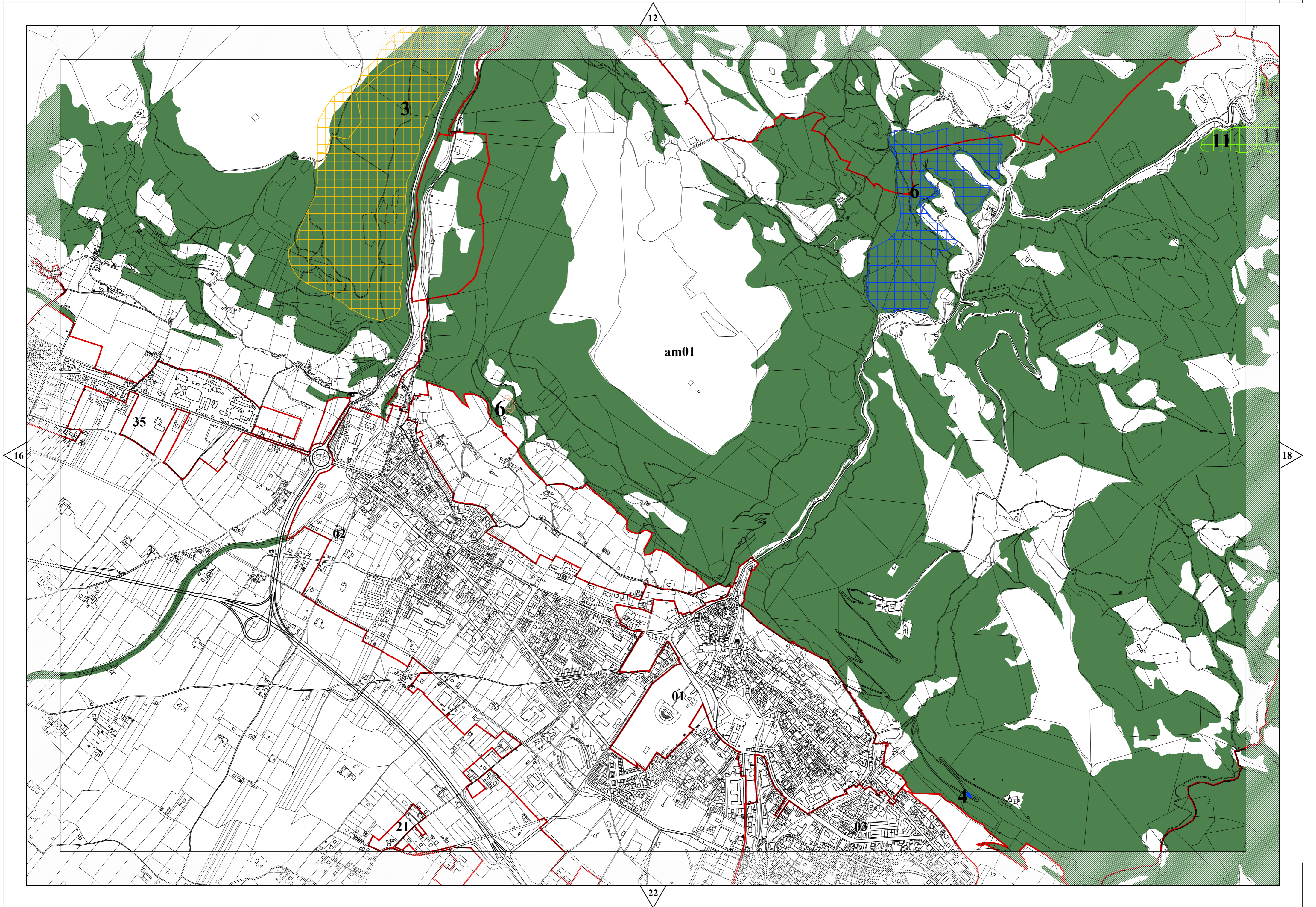
18

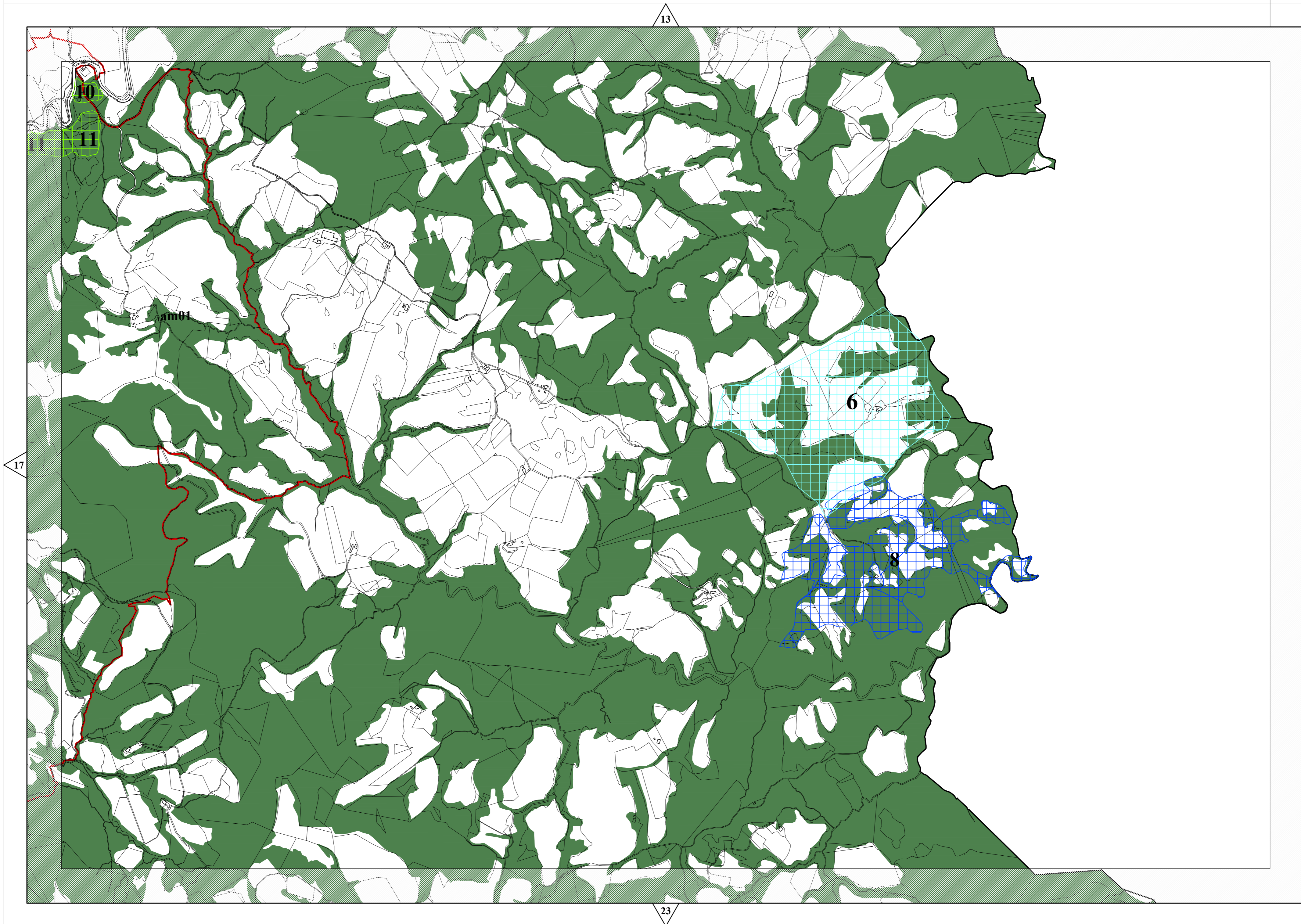










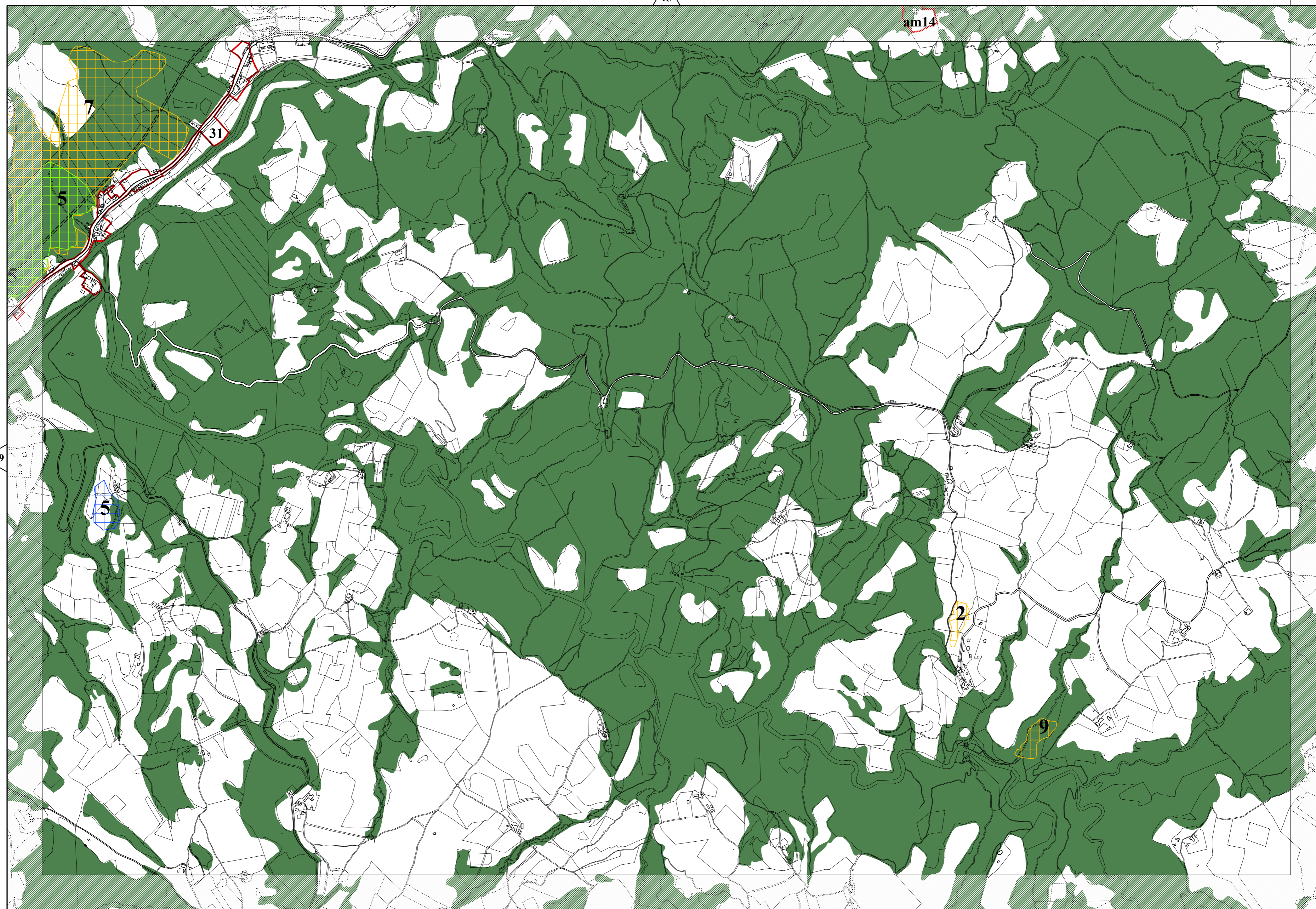


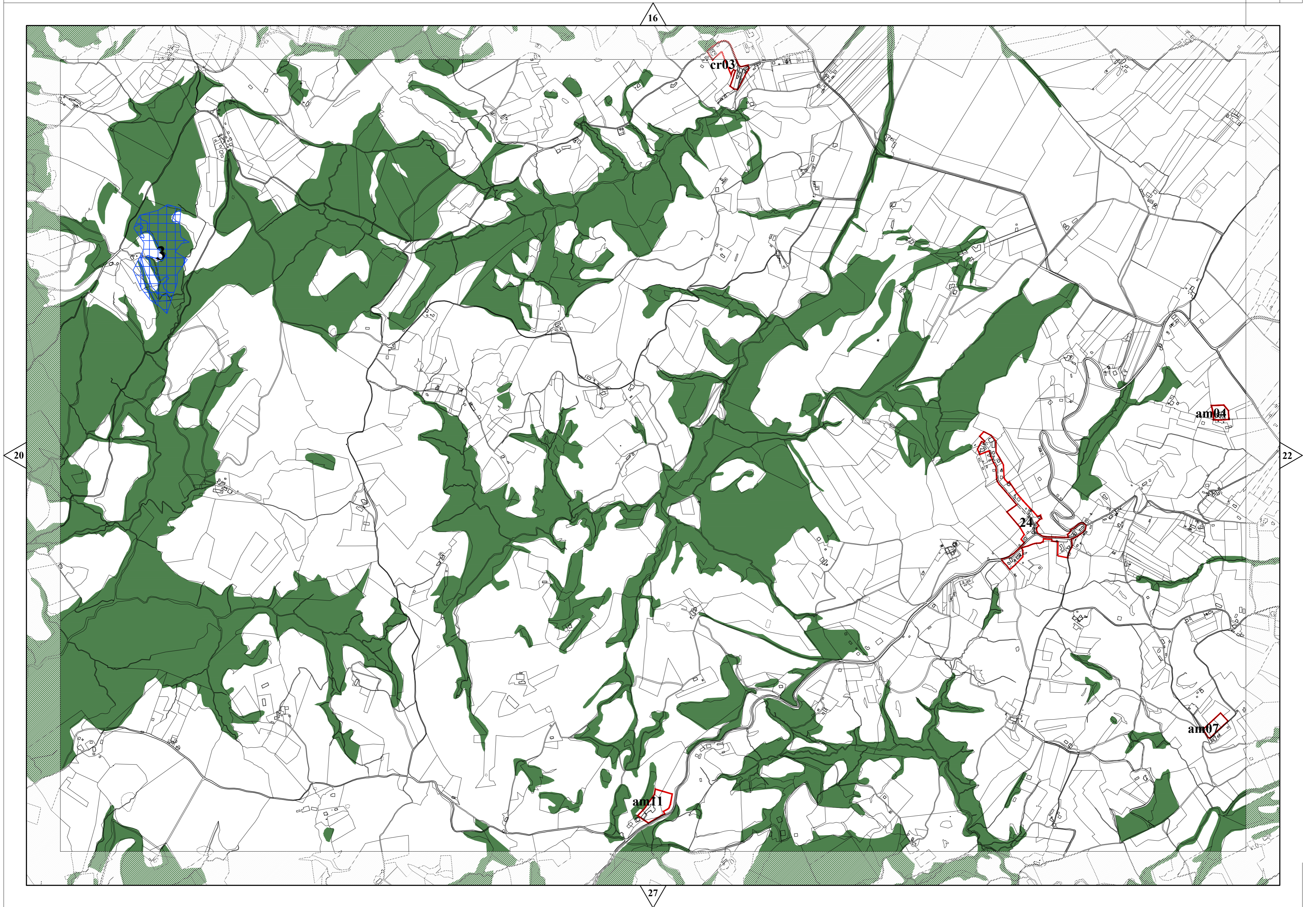
14

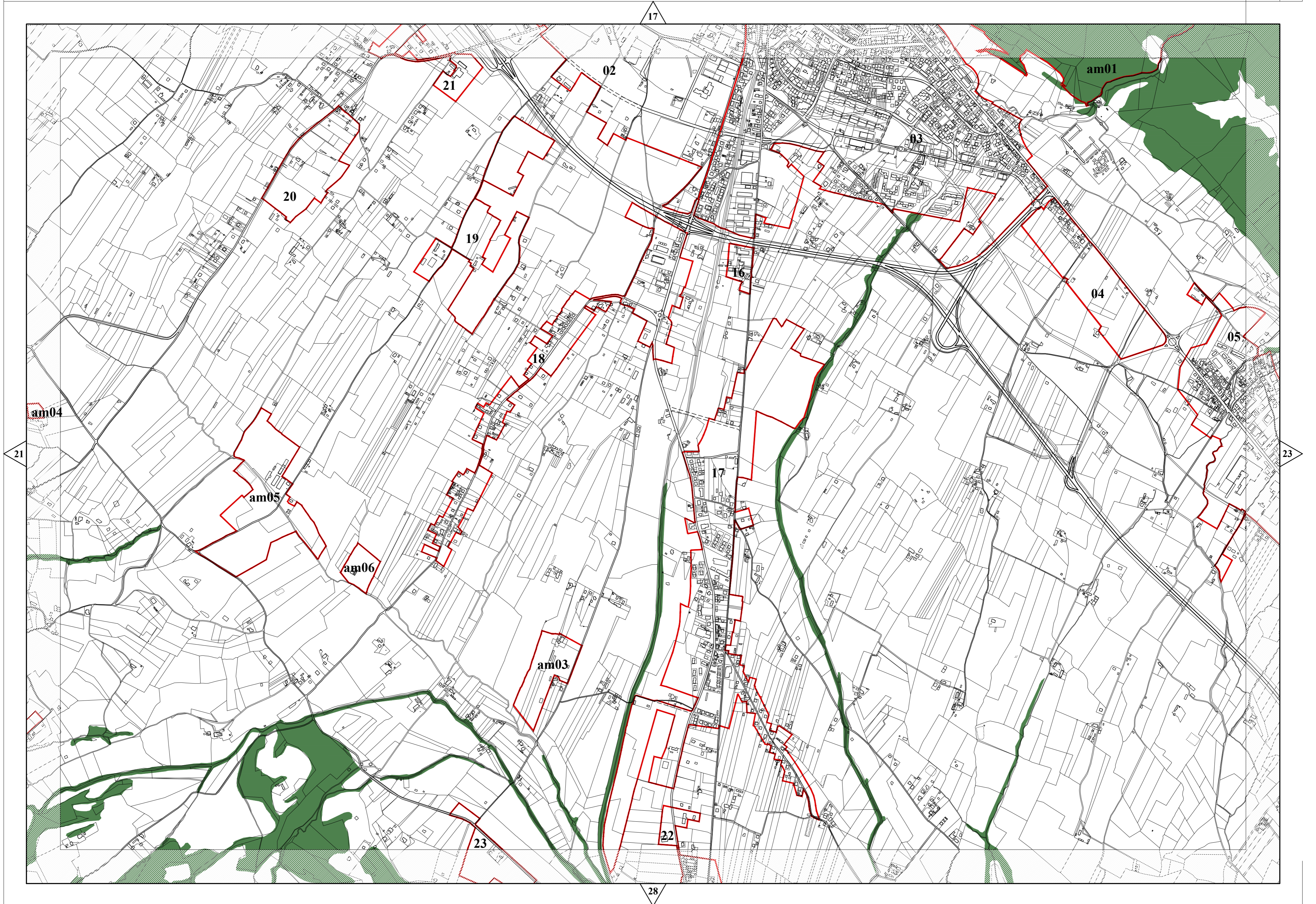


20

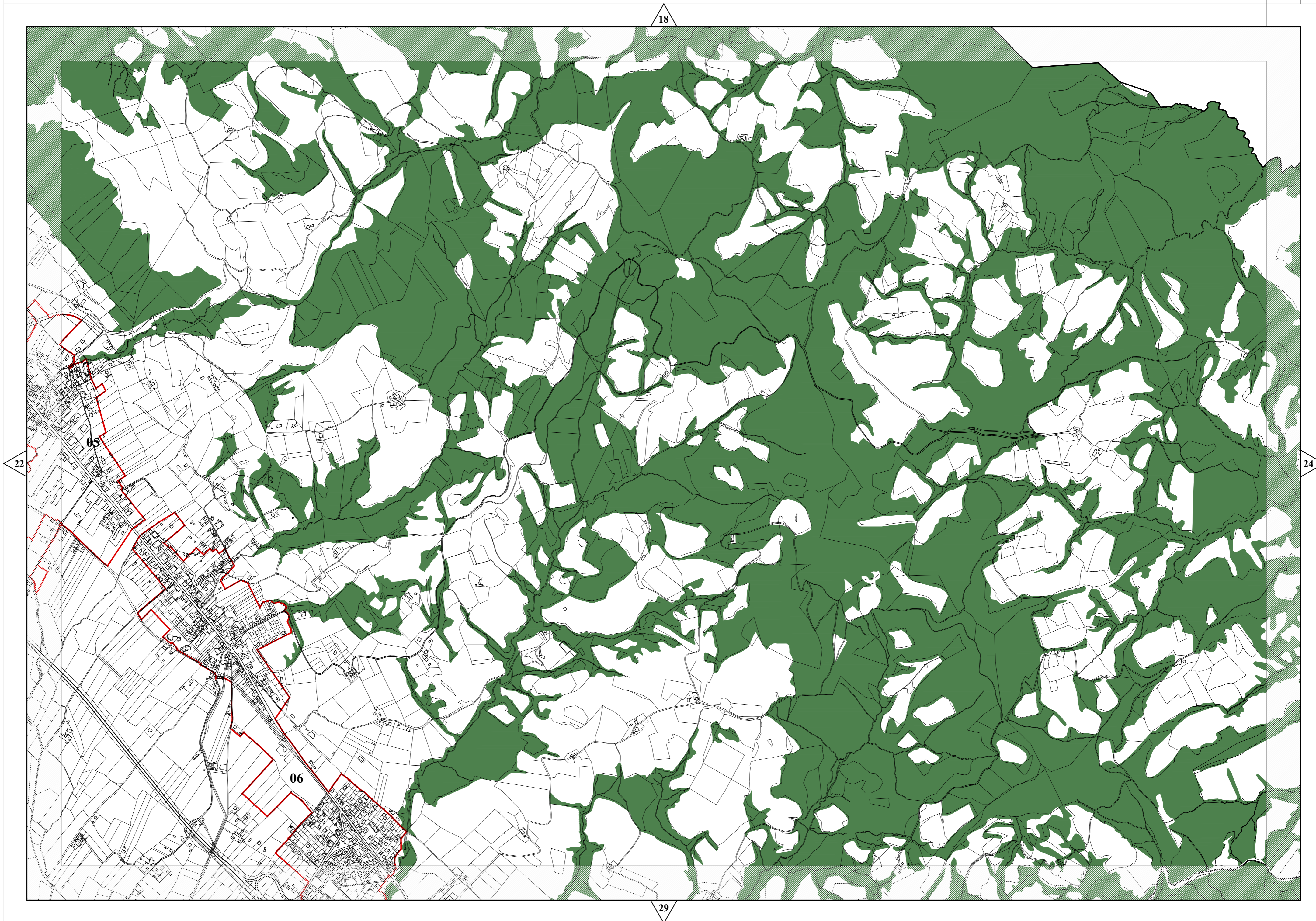
25





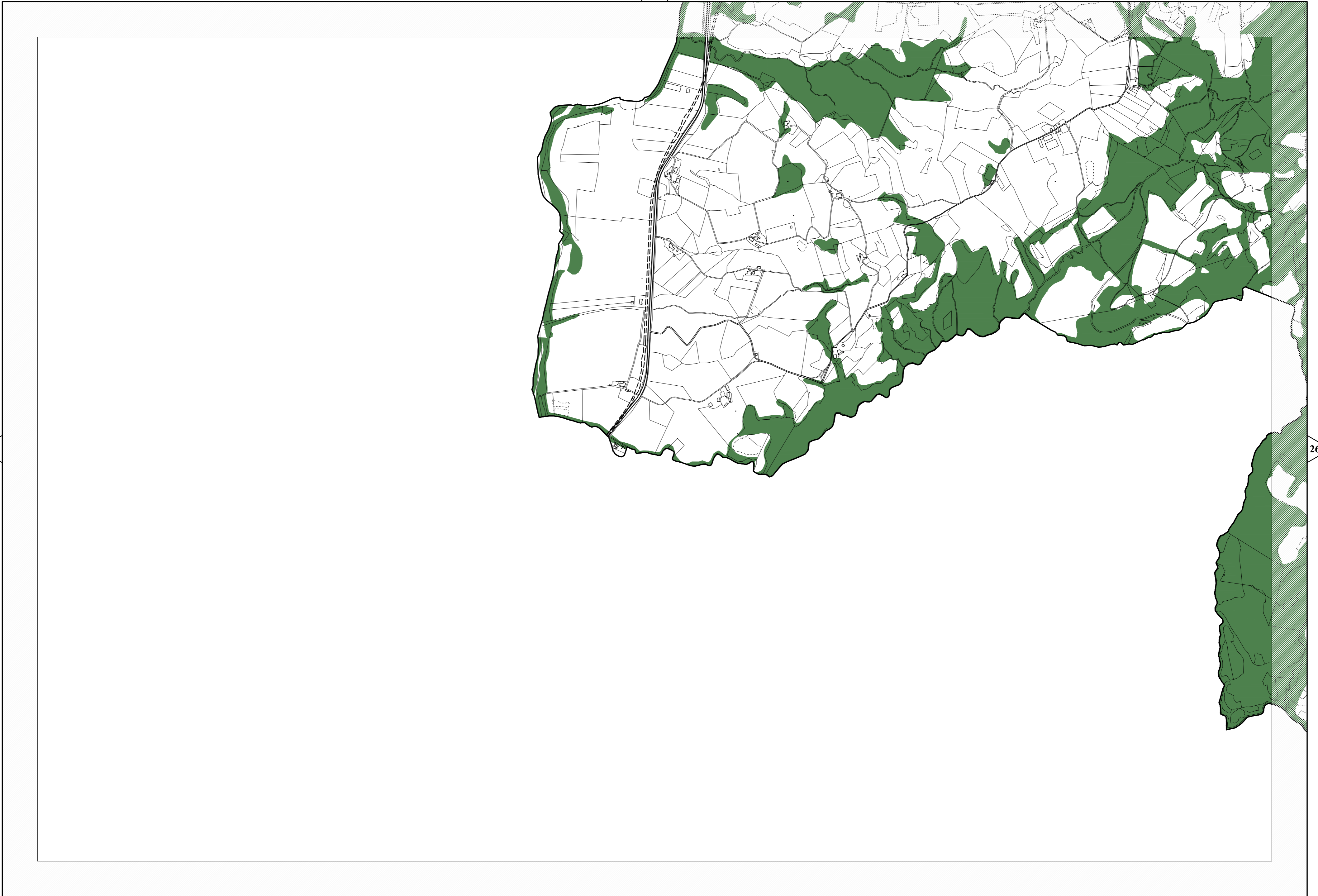




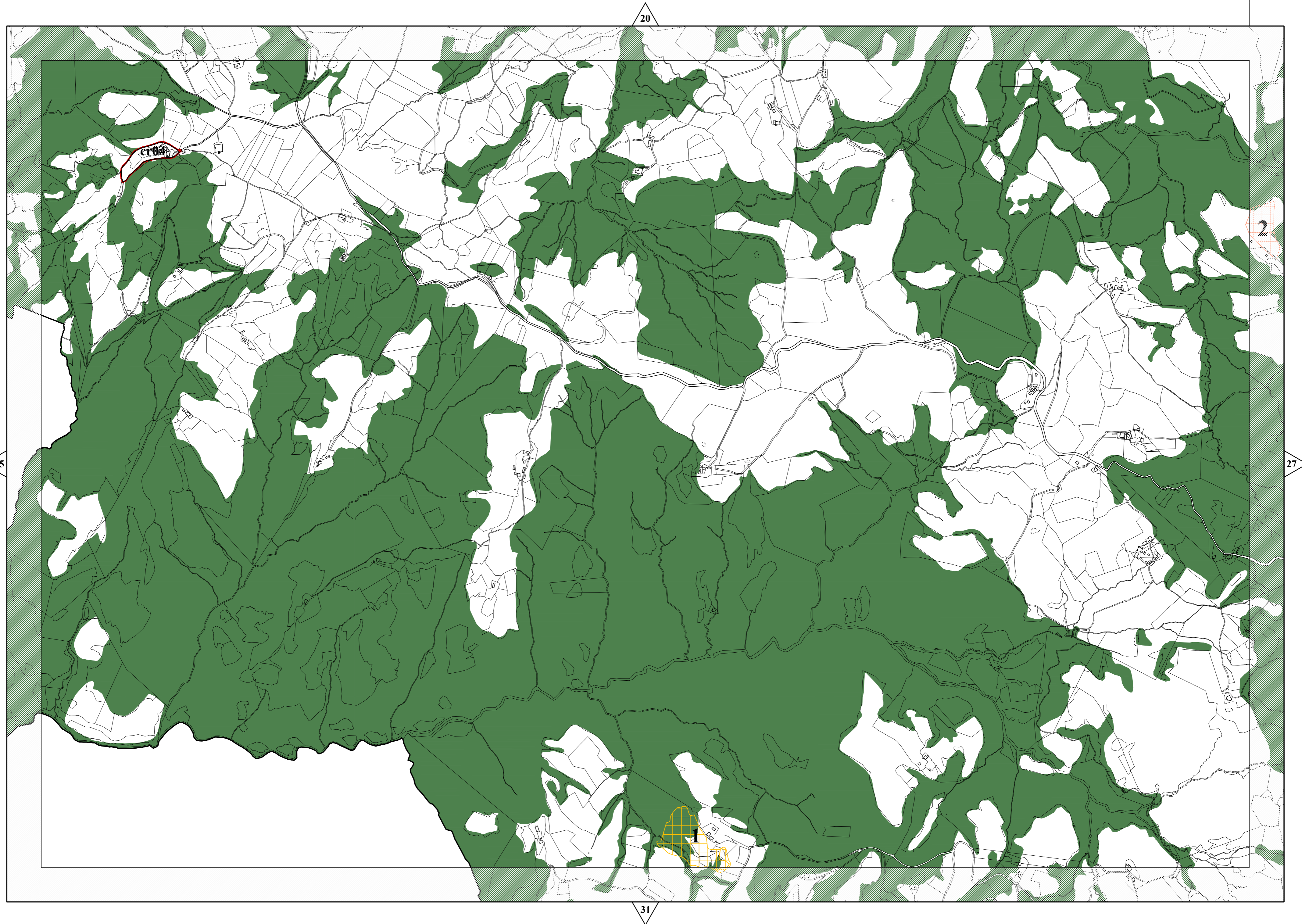


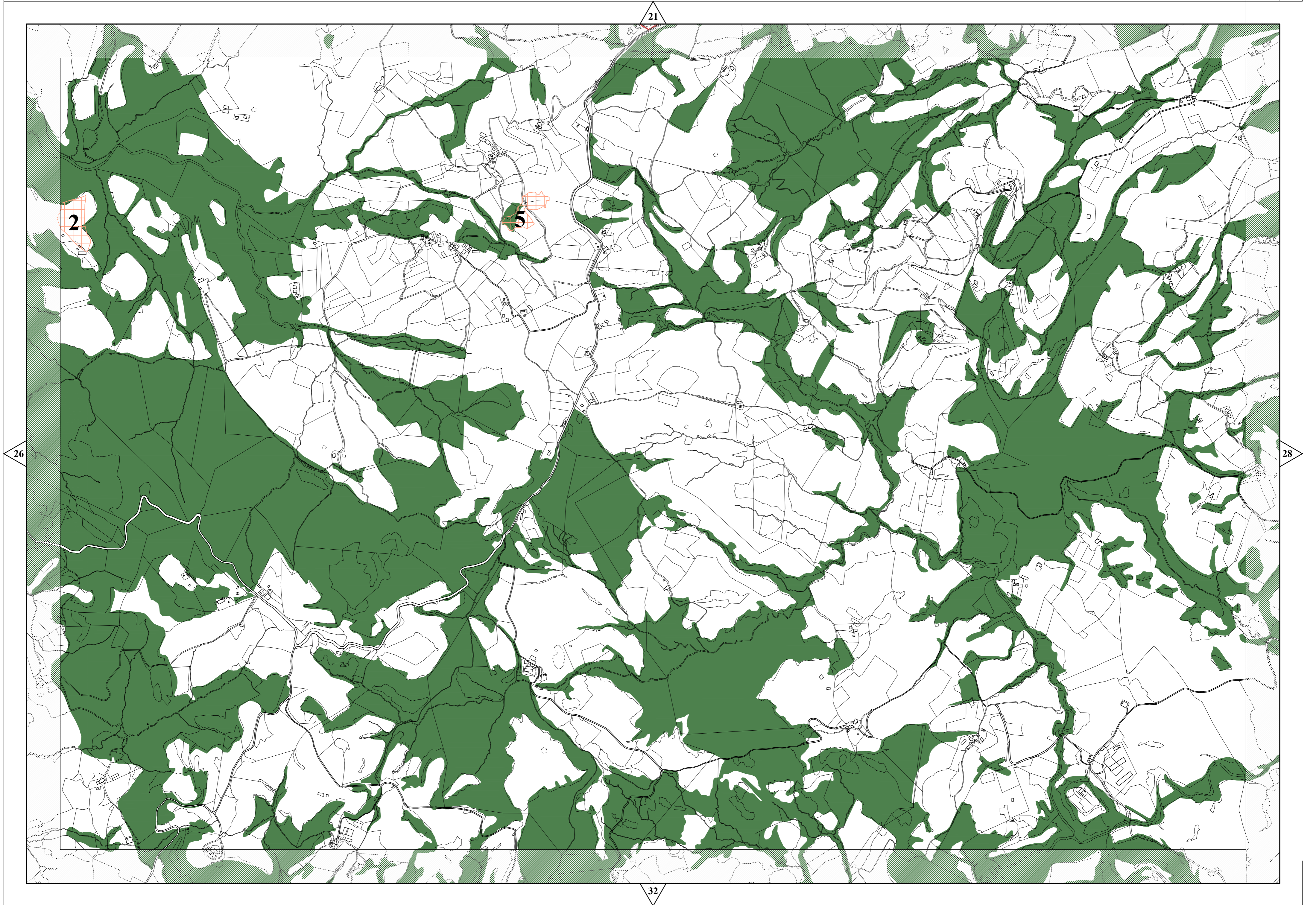


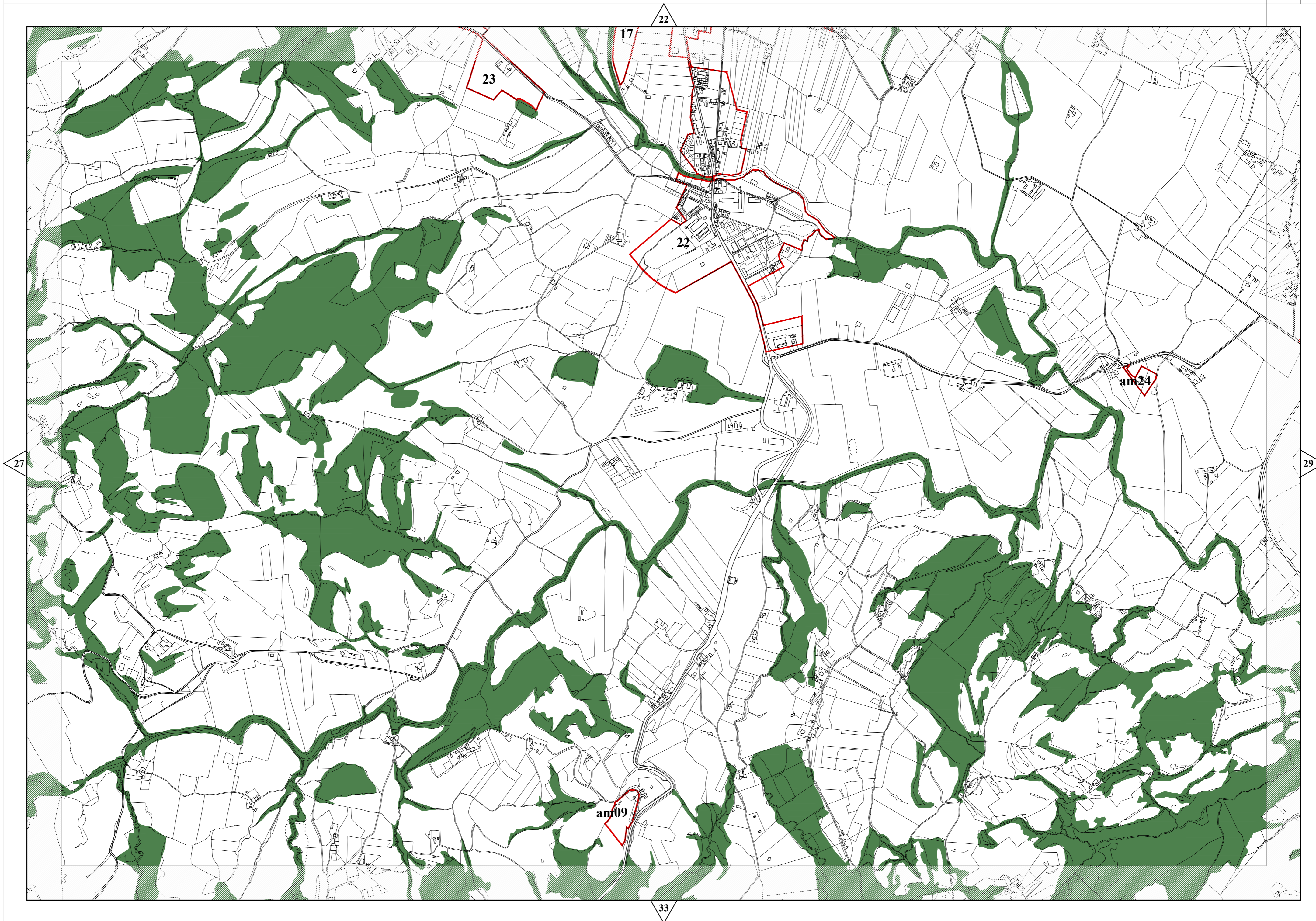
19

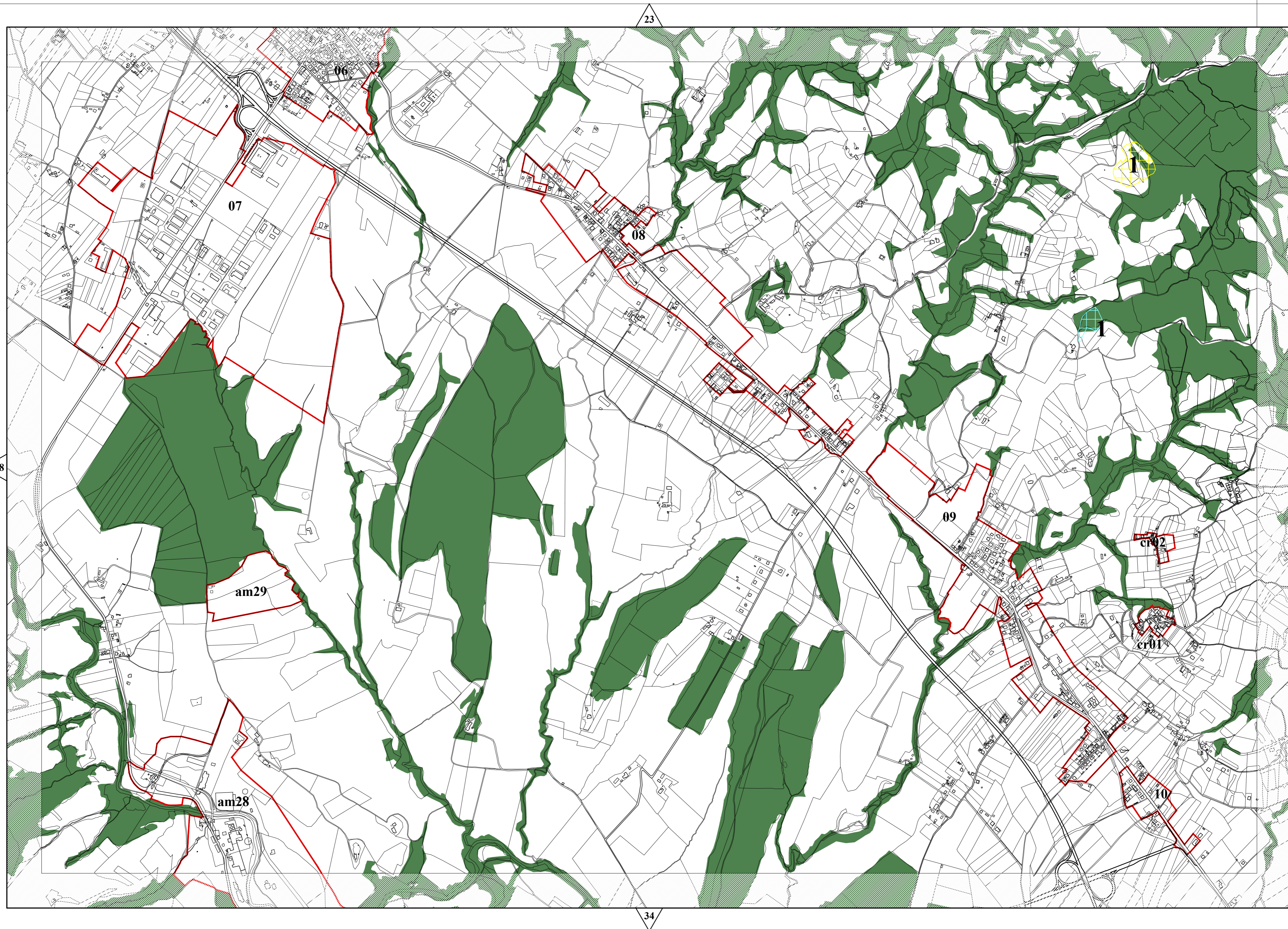


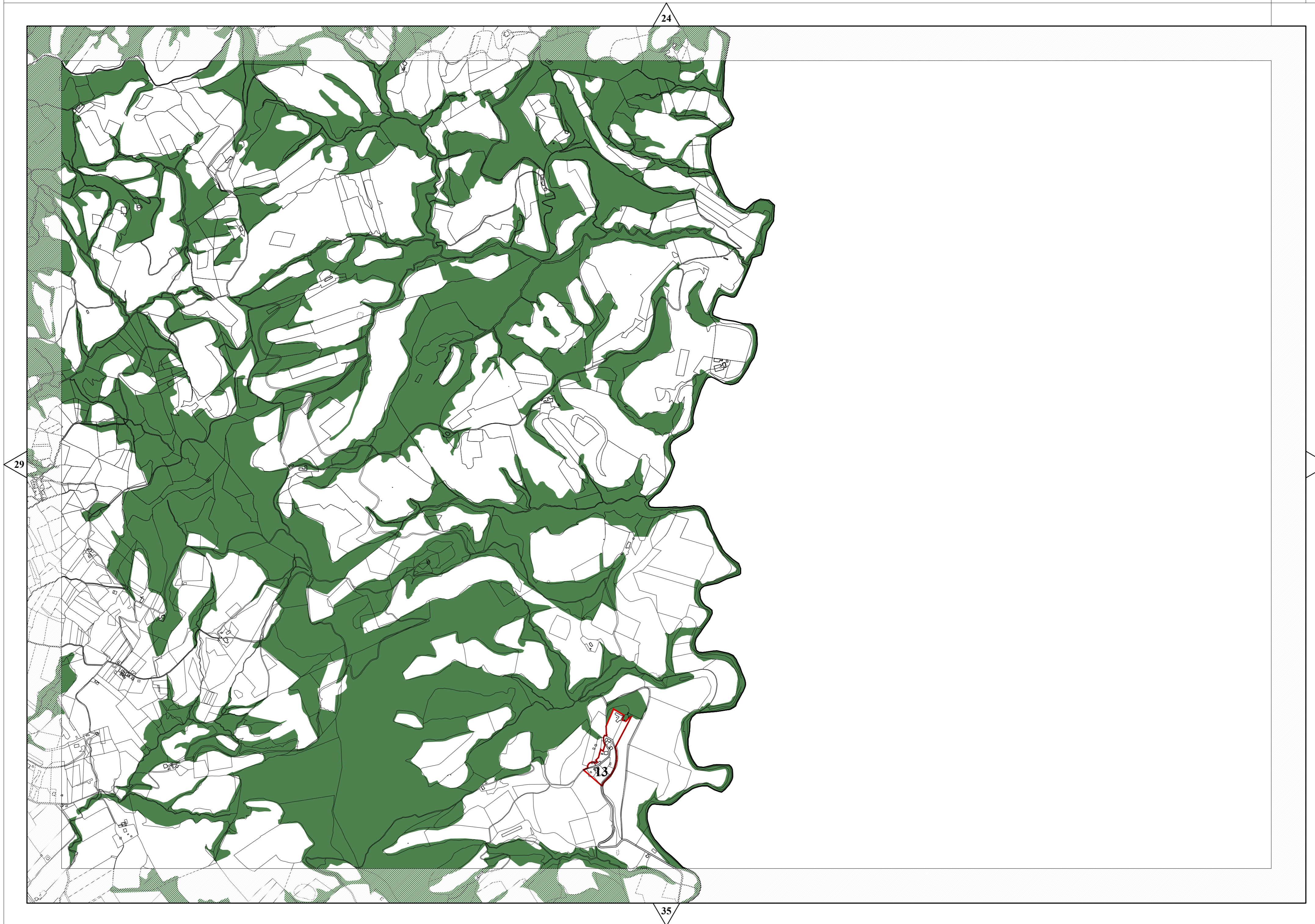
26







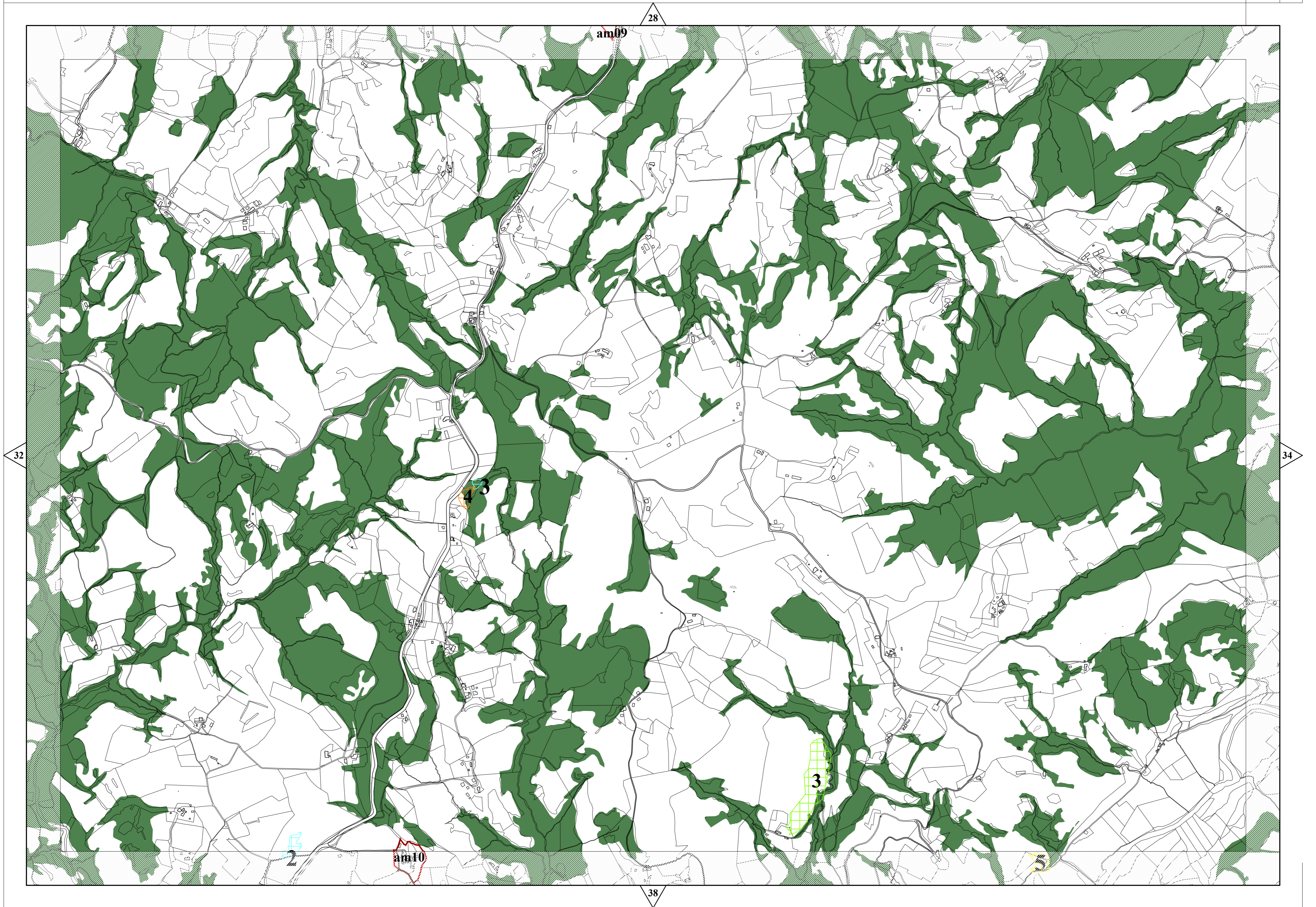








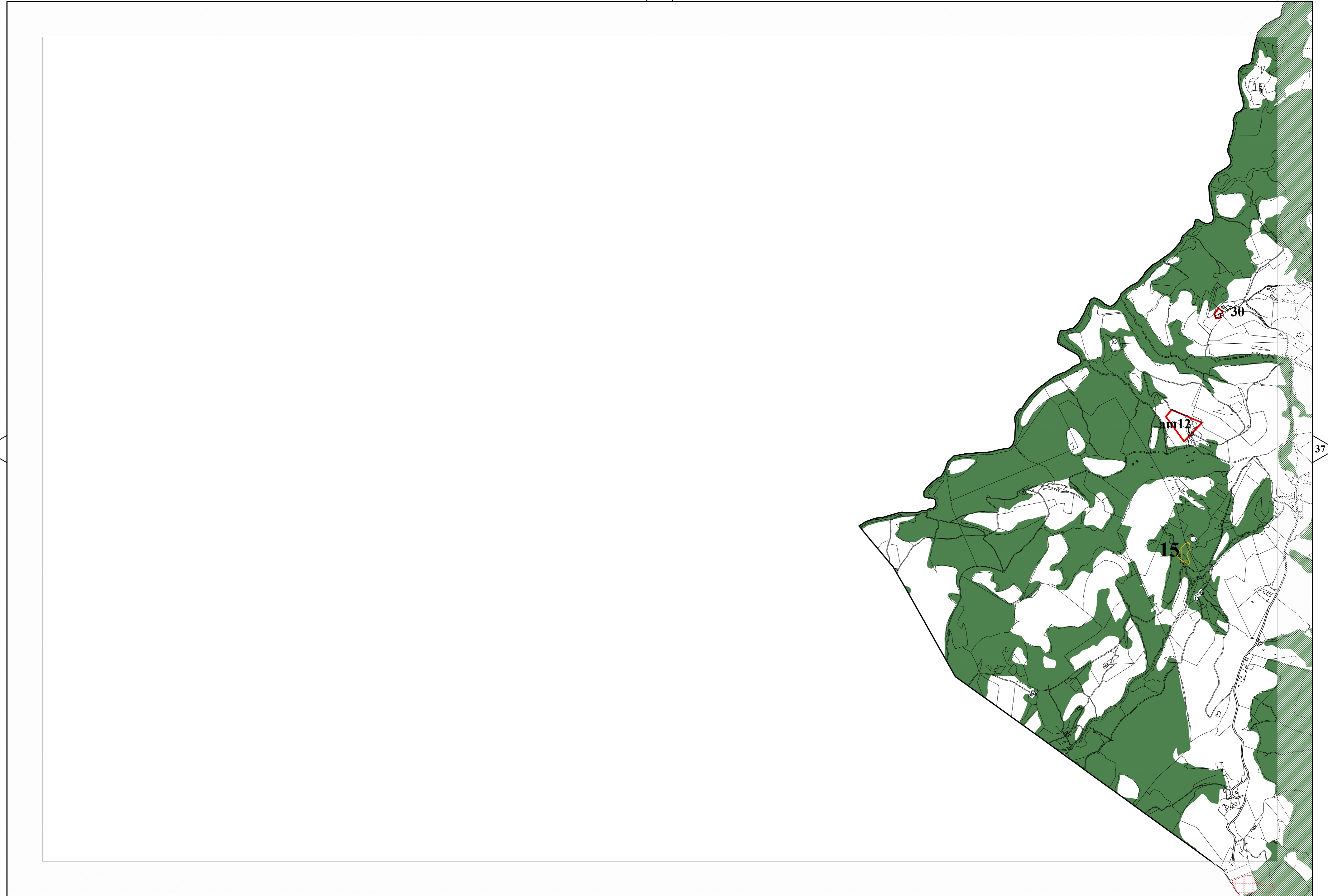






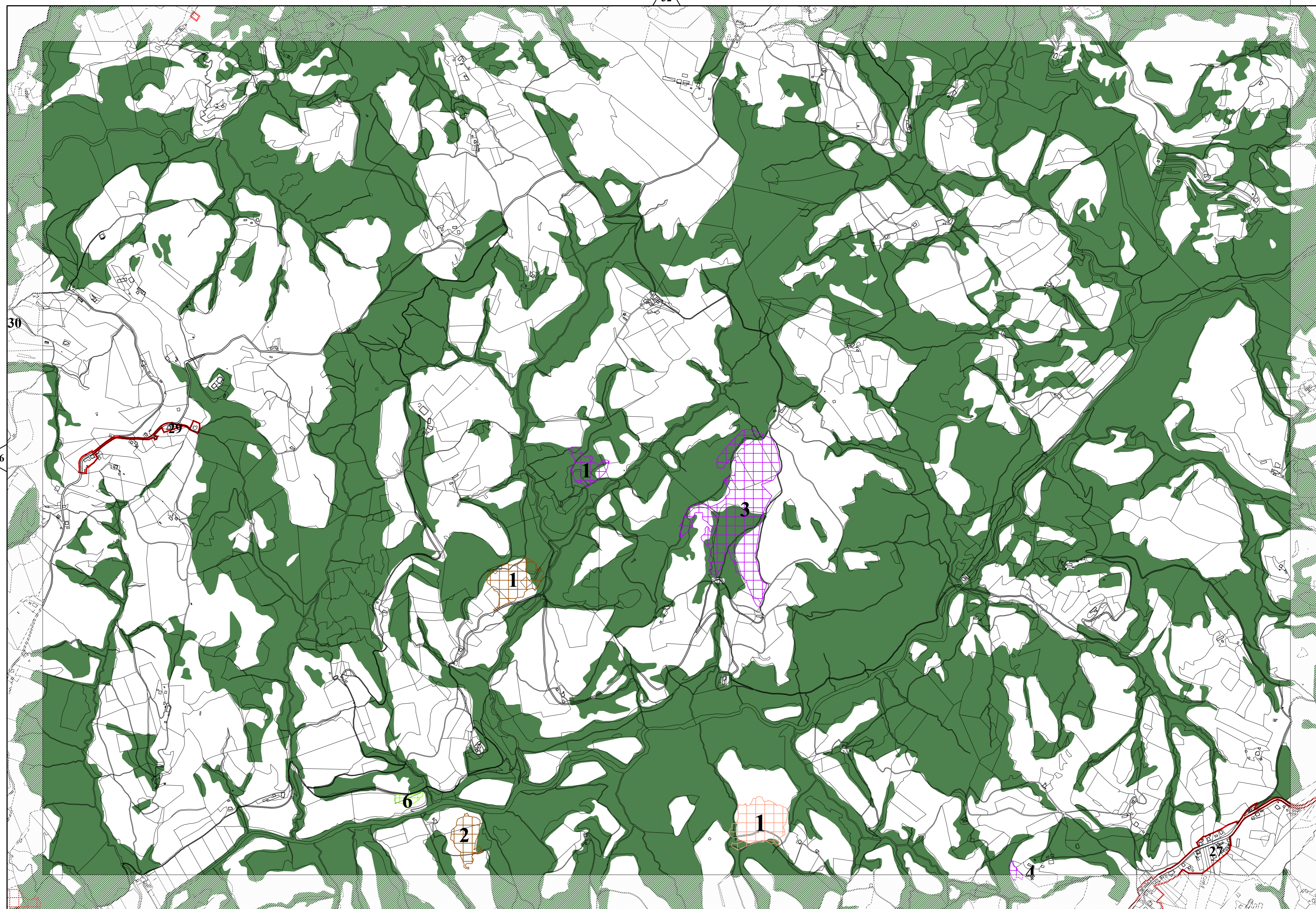


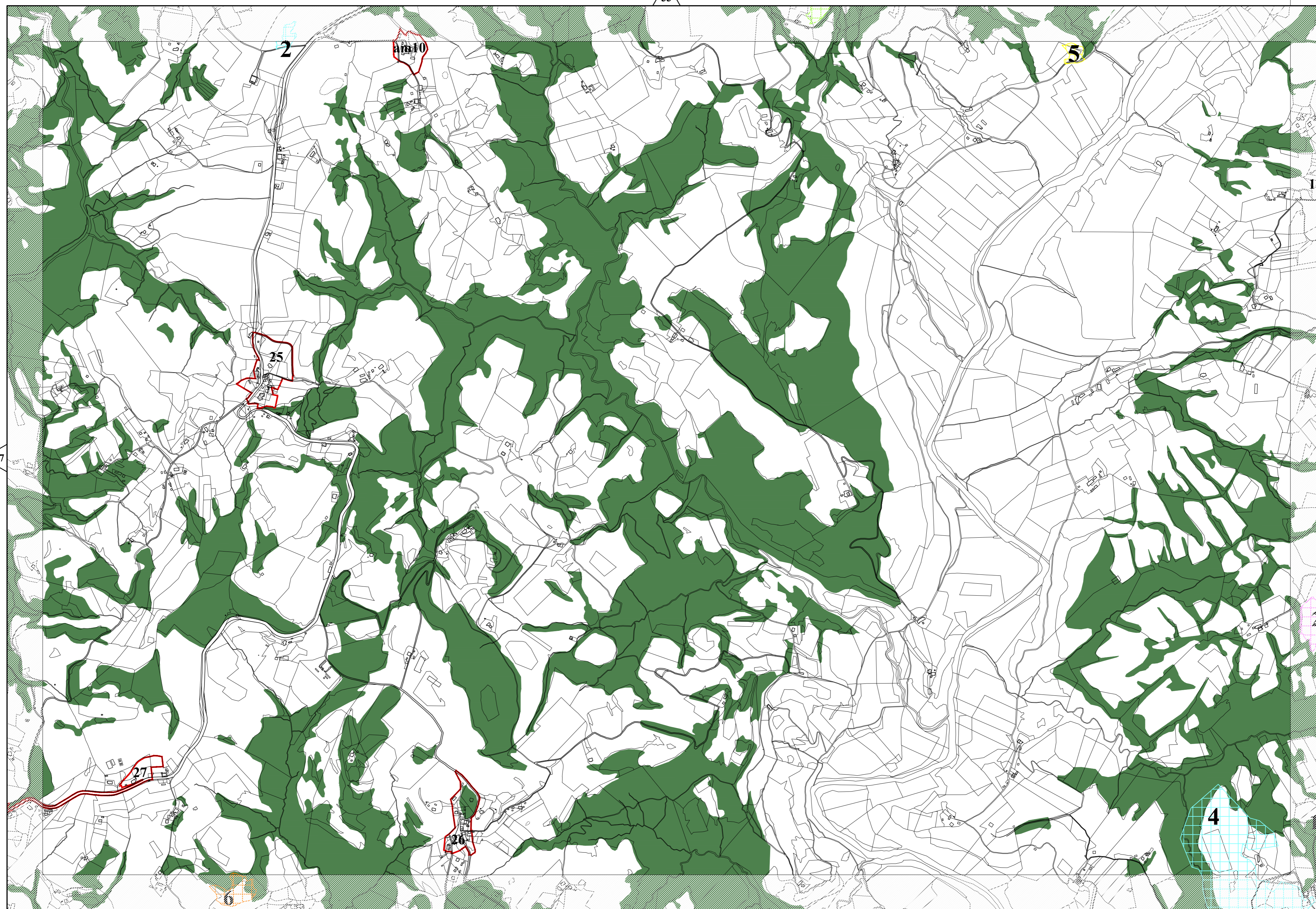
31



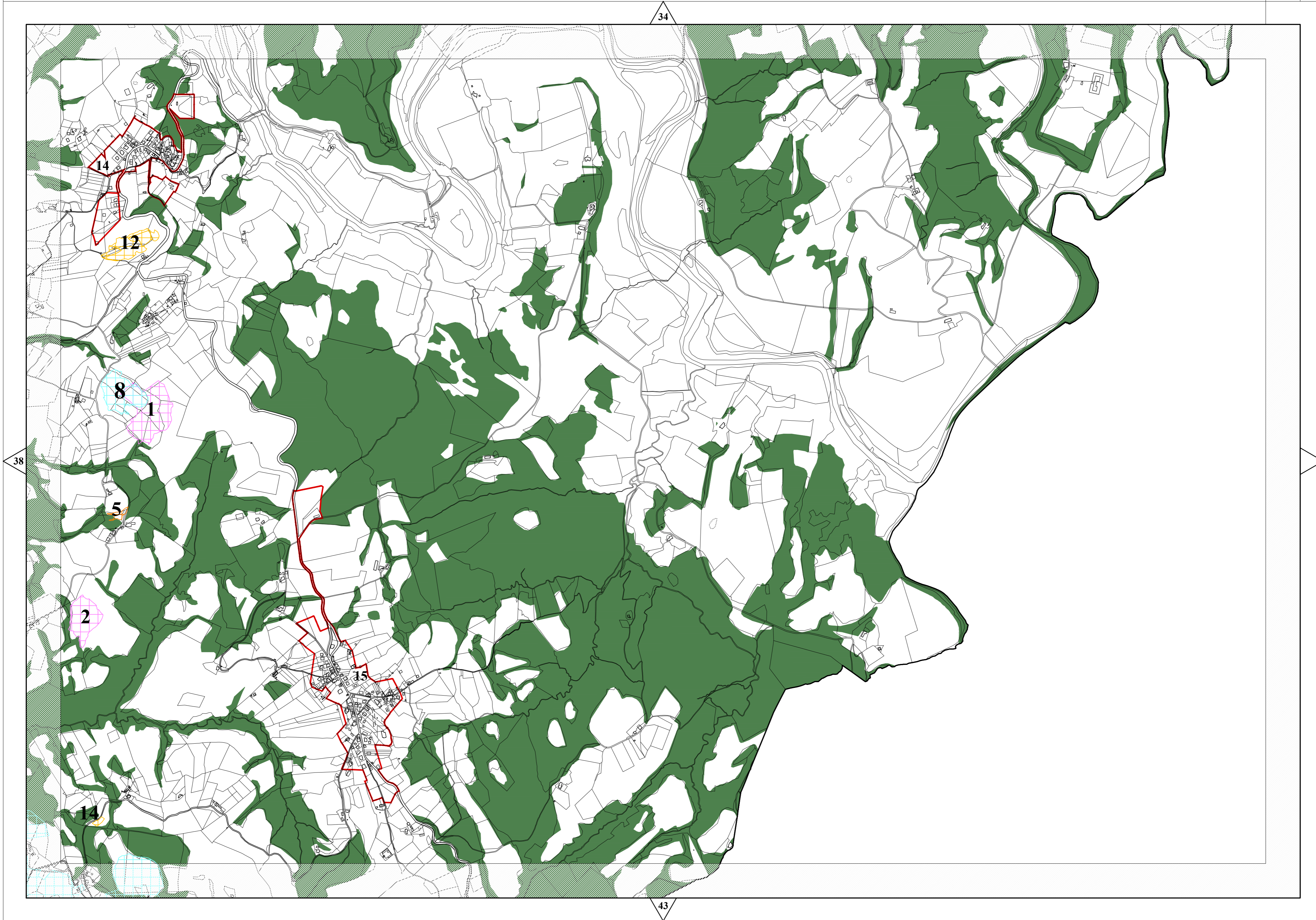
37

40







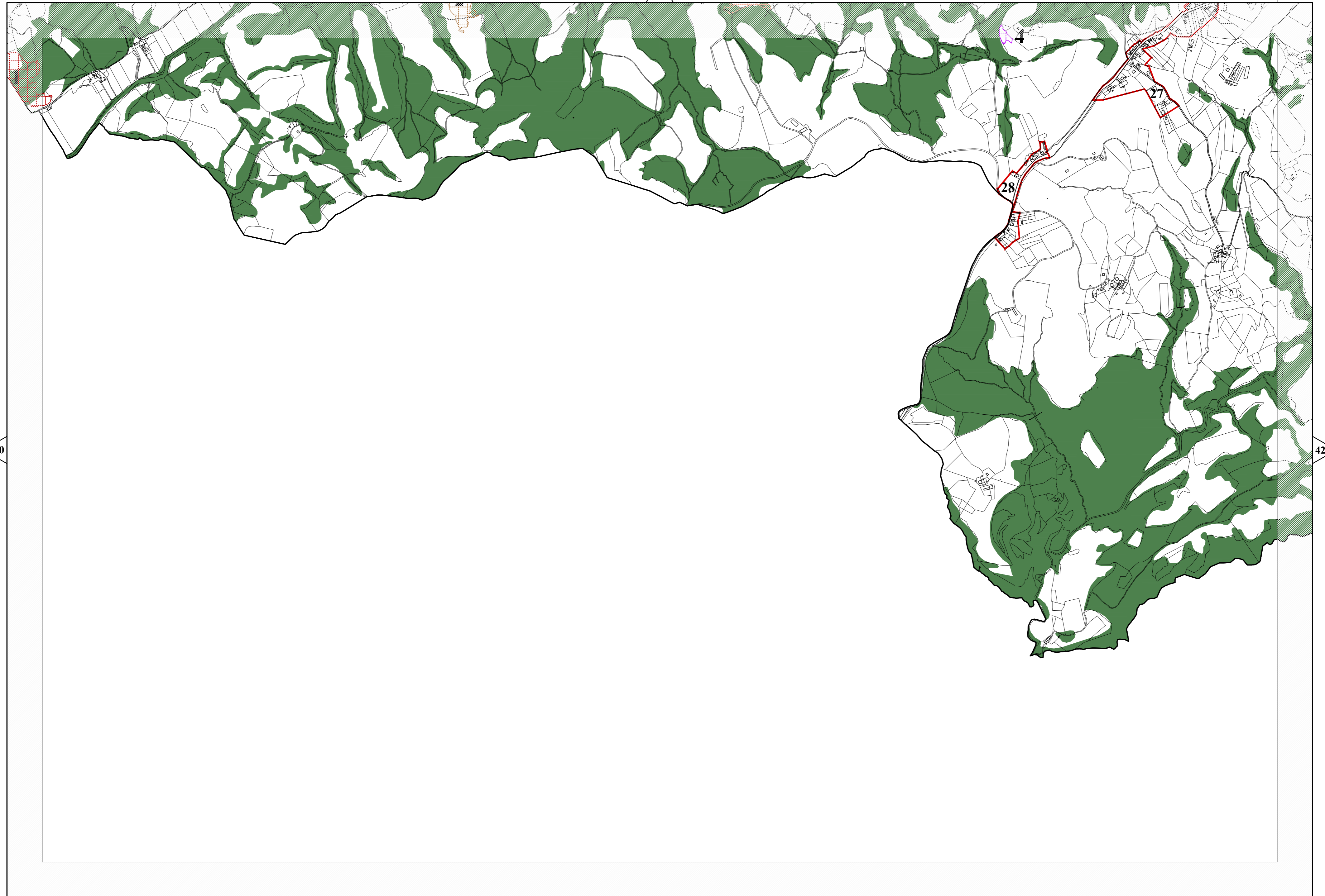


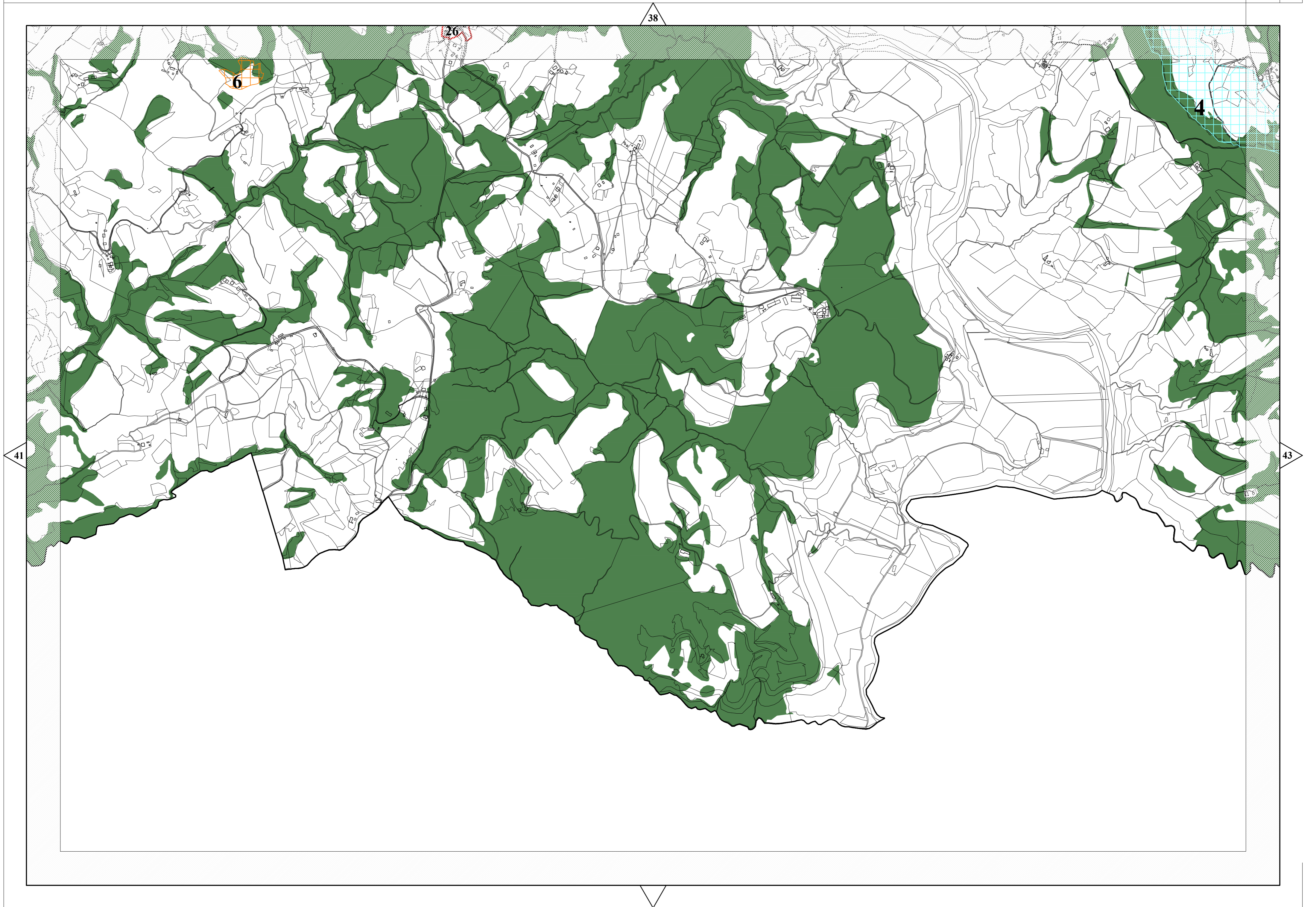
36

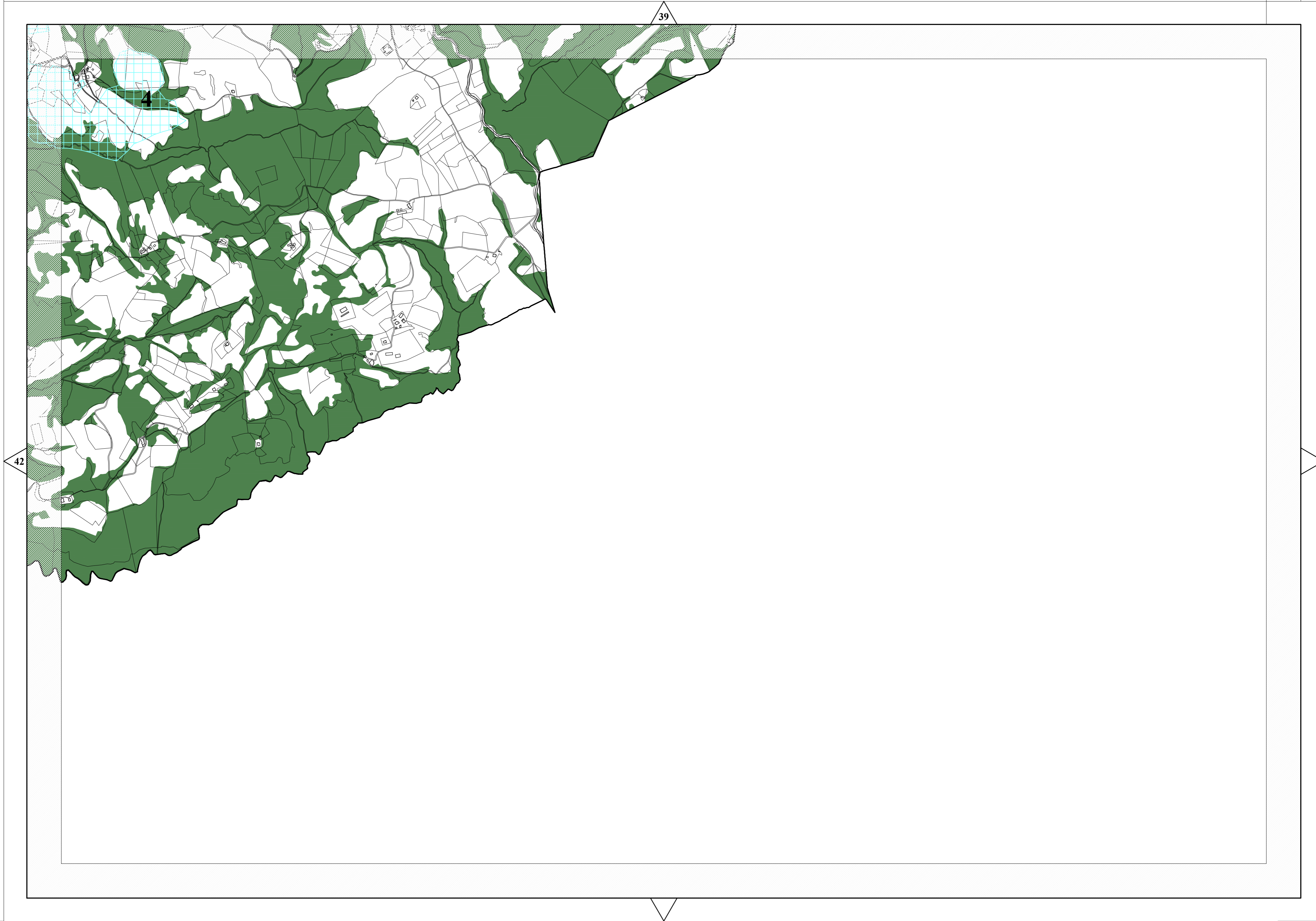



41

37









SISTEMA DELLE INFRASTRUTTURE PER LA MOBILITA'

- Viabilità primaria: strade extraurbane primarie esistenti
- Viabilità primaria: strade extraurbane secondarie esistenti
- Viabilità primaria: strade extraurbane secondarie di progetto
- Viabilità secondaria: strade extraurbane secondarie esistenti
- Strade locali esistenti
- Strade locali di progetto
- Strade vicinali

SPAZIO URBANO

- Macroaree urbane

SPAZIO RURALE

- Invasi collinari e laghetti
- Aree boscate
- Macroaree dei centri rurali
- Macroaree degli ambiti monofunzionali

AREE PERCORSE DAL FUOCO

- Anno 2008
- Anno 2009
- Anno 2010
- Anno 2011
- Anno 2012
- Anno 2013
- Anno 2014
- Anno 2015
- Anno 2016 - non si sono verificati incendi
- Anno 2017
- Anno 2018
- Anno 2019
- Anno 2020
- Anno 2021
- Anno 2022